

Title:	BLACK SHIELD MISSION BX6847
Abstract:	
Pages:	0132
Pub Date:	1/26/1968
Release Date:	7/17/2001
Keywords:	OXCART SR-71 BLACKBIRD BLACK SHIELD A-12
Case Number:	F-2000-01388
Copyright:	0
Release Decision:	RIFPUB
Classification:	U

186

Approved For Release 2000/06/30 : CIA-RDP78B04560A006200010055-0

~~SECRET~~
NO FOREIGN DISSEM

SUMMARY

PHOTOGRAPHIC INTERPRETATION REPORT



BLACK SHIELD MISSION
BX6847

26 JANUARY 1968

NPIC/R-63/68
MAY 1968

Approved For Release 2000/06/30 : CIA-RDP78B04560A006200010055-0

~~SECRET~~
NO FOREIGN DISSEM

GROUP 1 EXCLUDED FROM
AUTOMATIC DOWNGRADING
AND DECLASSIFICATION

WARNING

This document contains information affecting the national defense of the United States, within the meaning of Title 18, sections 793 and 794, of the U.S. Code, as amended. Its transmission or revelation of its contents to or receipt by an unauthorized person is prohibited by law.

SECRET
NO FOREIGN DISSEM

NPIC/R-63/68

PREFACE

This report represents a summary of targets covered by the subject mission. Those targets which reflect no significant change in facilities from the most adequate previous mission will carry the appropriate mission number and date, prefixed by the letters "NAC," as the last entry on the photo reference line. Targets which can be identified only will carry the letters IDO as the last entry on the photo reference line.

The header line for each target contains, reading from left to right, the installation name, the geographic coordinates, the World Aeronautical Chart (WAC) number, the Basic Encyclopedia (BE) number, and the NPIC target number. The COMIREX target number, when available, appears between the installation name and coordinates.

All targets are arranged 1) by country, 2) within country according to subject, 3) within subject by WAC area, and 4) within WAC area by geographic coordinates in ascending order.

The map base used for derivation of coordinates is the best available among these series: US Air Target Chart (Series 200), AMS (1:50,000 and 1:250,000), JOG (1:250,000), ONC (1:1,000,000), and IMW (1:1,000,000).

Photo reference data includes frame numbers and symbols denoting limiting conditions, photo interpretability, target coverage, and the mode.

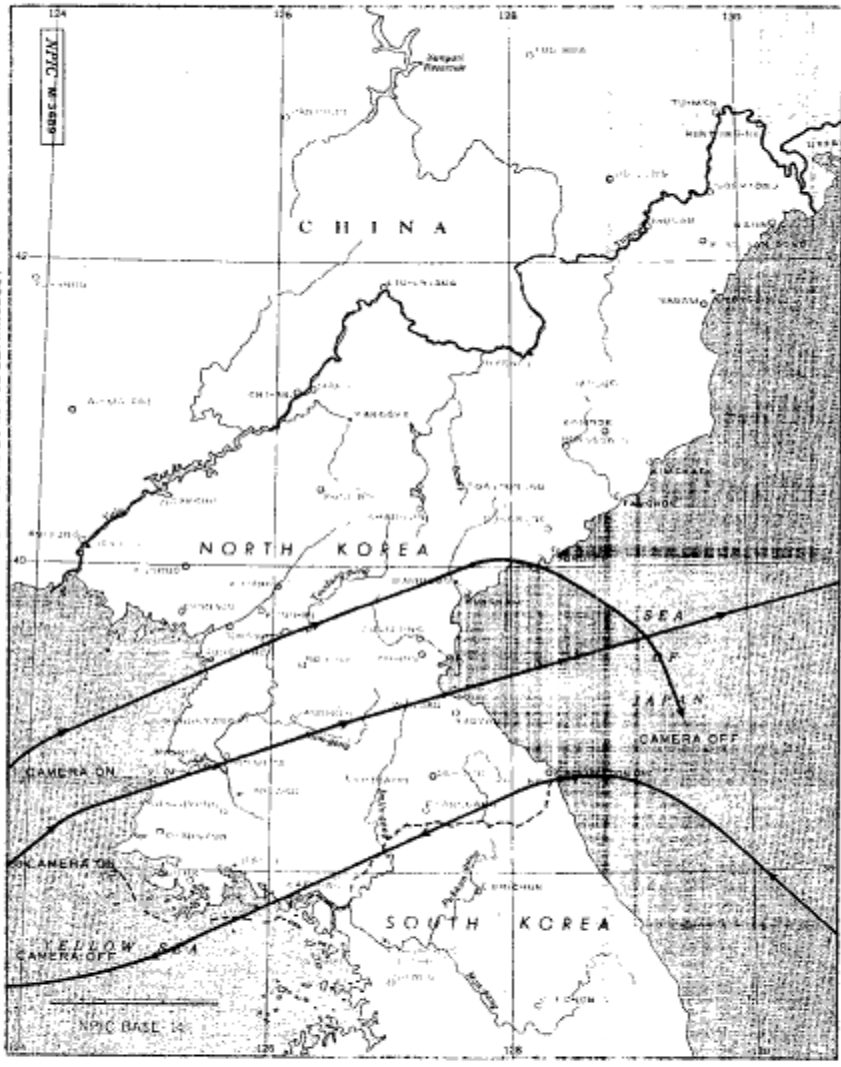
Symbols for limiting conditions affecting photography are C (clear), SC (scattered cloud cover), HC (heavy cloud cover), H (haze), CS (cloud shadow), S (snow), O (obliquity), SD (semidarkness), GC (ground cover), CF (camouflage), GR (ground resolution), and SS (small scale).

Interpretability of the photography is characterized as G (good), F (fair), or P (poor). Target coverage is denoted by the symbol T (total) or PT (partial). The mode of coverage is indicated by ST (stereo), PS (partial stereo), or NS (nonstereo).

AAA defense are divided into four categories: automatic weapons (ZPU-1, ZPU-2, and ZPU-4), light (21-75 mm), medium (76-100mm), and heavy (over 100mm). Where a category cannot be determined, the site will be listed as an AAA site and the number of guns indicated (e.g., 6-gun AAA site, occupied/unoccupied).

For the convenience of the user, an index to all targets is included. Targets are arranged alphabetically within a country.

SECRET
NO FOREIGN DISSEM



~~SECRET~~
NO FOREIGN DISSEM

~~SECRET~~
NO FOREIGN DISSEM

NPIC/R-63/08

~~SECRET~~
NO FOREIGN DISSEM

NPIC/R-63/68

TABLE OF CONTENTS

	PAGE
NORTH KOREA-	
MISSILES.....	1
AIR INSTALLATIONS.....	6
NUCLEAR ENERGY.....	13
MILITARY INSTALLATIONS.....	13
CBR WARFARE.....	78
ELECTRONICS/COMMUNICATIONS.....	78
INDUSTRY.....	80
BASIC SERVICES.....	87
PORTS AND HARBORS.....	93
STORAGE.....	94
URBAN COMPLEXES.....	99
INDEX.....	105

~~SECRET~~
NO FOREIGN DISSEM

~~SECRET~~
NO FOREIGN DISSEM

NPIC/R-63/68

TARGET	COORDINATES	WAC	TARGET NUMBERS	
			BE	NPIC
<p>--NORTH KOREA--</p> <p>--MISSILES--</p> <p>SINPO SAM SITE A09-2 [REDACTED] 25X1D</p> <p>NAMPO SAM SITE C24-2 1.6 NM NW OF PUNGCHON. SITE CONSISTS OF 6 OCCUPIED REVETTED LAUNCH POSITIONS, AN OCCUPIED CENTRAL GUIDANCE AREA WITH 4 ASSOCIATED REVETTED BUILDINGS, 3 REVETTED MISSILE-HOLD BUILDINGS, AND 5 SUPPORT BUILDINGS (3 REVETTED). A SMALL SUPPORT AREA NE OF THE MISSILE SITE CONTAINS 10 BUILDINGS. AN OCCUPIED 6-GUN AAA SITE WITH 7 SMALL SUPPORT BUILDINGS IS 0.6 NM SOUTH. OB -- 6 SA-2 LAUNCHERS (3 WITH MISSILES) AND 1 FAN SONG RADAR. ACTIVITY -- 6 AAA PIECES. [REDACTED] 25X1D</p> <p>SARIWON SAM SITE A21-2 9 NM SSW OF SARIWON. SITE CONSISTS OF 6 OCCUPIED REVETTED LAUNCH POSITIONS, AN OCCUPIED REVETTED CENTRAL GUIDANCE AREA WITH 4 BUILDINGS, 3 REVETTED COVERED MISSILE-HOLD POSITIONS, AND 11 SUPPORT BUILDINGS. AN OCCUPIED 6-GUN AAA SITE IS 0.3 NM SOUTH. OB -- 6 SA-2 LAUNCHERS AND A FAN SONG RADAR. ACTIVITY -- 6 AAA PIECES. [REDACTED] 25X1D</p> <p>PYONGYANG SAM SITE B17-2 16 NM SSE OF PYONGYANG. SITE CONSISTS OF 6 OCCUPIED REVETTED LAUNCH POSITIONS, AN OCCUPIED REVETTED CENTRAL GUIDANCE AREA WITH A CONTROL BUNKER, 3 REVETTED COVERED MISSILE-HOLD POSITIONS, 4 SMALL REVETTED BUILDINGS, AND 13</p>	<p>25X1A</p> <p>400150N 1281340E</p> <p>382740N 1245930E</p> <p>382140N 1254050E</p> <p>384537N 1255134E</p>	<p>0290</p> <p>0380</p> <p>0380</p> <p>0380</p>	<p>25X1A</p> <p>[REDACTED]</p> <p>[REDACTED]</p> <p>[REDACTED]</p>	<p>144-A</p> <p>14-B</p> <p>27-I</p> <p>11-L</p>

~~SECRET~~
NO FOREIGN DISSEM

~~SECRET~~
NO FOREIGN DISSEM

NPIC/R-63/68

TARGET	COORDINATES	WAC	TARGET NUMBERS	
			BE	NPIC
<p>SUPPORT BUILDINGS. COLOCATED TO THE NW IS AN OCCUPIED 6-GUN AAA SITE WITH 12 SMALL REVETTED STORAGE BUILDINGS AND 5 SUPPORT BUILDINGS. OB -- 6 SA-2 LAUNCHERS (2 WITH MISSILES); 1 FAN SONG RADAR, AND 1 POSSIBLE SPOON REST RADAR. ACTIVITY -- 6 AAA PIECES AND 1 CARGO TRUCK.</p> <p>[REDACTED] 25X1D [REDACTED] 25X1A</p>			25X1A	
<p>NAMPO SAM SITE B30-2 13.5 NM NW OF NAMPO. SITE CONSISTS OF 6 OCCUPIED REVETTED LAUNCH POSITIONS IN AN IRREGULAR PATTERN, AN OCCUPIED REVETTED GUIDANCE AREA, A REVETTED PROBABLE MISSILE-HOLD AREA, AND 2 SMALL BUILDINGS. A SUPPORT AREA NE OF THE LAUNCH AREA CONTAINS APPROXIMATELY 25 BUILDINGS. AN OCCUPIED 6-GUN AAA SITE IS ON A SMALL HILL APPROXIMATELY 0.6 NM NE OF THE LAUNCH AREA. OB -- 6 SA-2 LAUNCHERS (2 WITH MISSILES) AND A FAN SONG RADAR. ACTIVITY -- 6 AAA PIECES.</p> <p>[REDACTED] 25X1D [REDACTED] 25X1A</p>	384839N 1250820E	0380	[REDACTED]	16-A
<p>PYONGYANG SAM SITE B23-2 5.5 NM NE OF NAMPO. SITE CONSISTS OF 6 OCCUPIED REVETTED LAUNCH POSITIONS, AN OCCUPIED REVETTED CENTRAL GUIDANCE AREA WITH A CONTROL BUNKER, 3 REVETTED COVERED MISSILE-HOLD POSITIONS, AND AN ACQUISITION RADAR POSITION. A SUPPORT AREA JUST SOUTH CONTAINS 3 BARRACKS, 1 ADMINISTRATION BUILDING, 3 SUPPORT BUILDINGS, AND APPROXIMATELY 7 SMALL UTILITY BUILDINGS. AN OCCUPIED 6-GUN AAA SITE WITH 11 SMALL REVETTED STORAGE BUILDINGS AND 12 SUPPORT BUILDINGS IS LOCATED 0.7 NM WEST. OB -- 6 SA-2 LAUNCHERS (2 WITH MISSILES) AND A FAN SONG RADAR. ACTIVITY -- 5 AAA PIECES AND 1 CARGO TRUCK.</p> <p>[REDACTED] 25X1D [REDACTED] 25X1A</p>	384800N 1252750E	0380	[REDACTED]	11-L1

~~SECRET~~
NO FOREIGN DISSEM

TARGET	25X1A	COORDINATES	WAC	TARGET NUMBERS	
				BE	NPIC
PYONGYANG SAM SUPPORT FACILITY 11.1 NM SE OF PYONGYANG, FACILITY CONTAINS [REDACTED] COVERED WITH NETTING, 3 LARGE STORAGE BUILDINGS, 2 ADMINISTRATION BUILDINGS, 10 BARRACKS, 11 SMALL REVETTED STORAGE BUILDINGS, AND 11 SUPPORT BUILDINGS. NO MISSILES OR MISSILE-ASSOCIATED EQUIPMENT IS OBSERVED. OB -- 2 TRUCKS. [REDACTED]	25X1D	385140N 1255400E	0380	[REDACTED]	11-M
SARIWON SAM SITE C10-2 22.2 NM ESE OF SARIWON, SITE CONSISTS OF 6 OCCUPIED REVETTED LAUNCH POSITIONS, AN OCCUPIED CENTRAL GUIDANCE AREA WITH 3 SUPPORT STRUCTURES, 3 REVETTED COVERED MISSILE-HOLD POSITIONS, AND 14 SUPPORT BUILDINGS. OB -- 6 PROBABLE SA-2 LAUNCHERS AND A PROBABLE FAN SONG RADAR, [REDACTED]	25X1D	382710N 1261340E	0380	[REDACTED]	122
PYONGYANG SAM SITE C12-2 22 NM ESE OF PYONGYANG, SITE CONSISTS OF 6 OCCUPIED REVETTED LAUNCH POSITIONS, AN OCCUPIED CENTRAL GUIDANCE AREA WITH 1 REVETTED SUPPORT BUILDING, 3 MISSILE-HOLD BUILDINGS, AND A REVETTED PROBABLE PERSONNEL BUILDING NEAR THE WESTERNMOST MISSILE-HOLD BUILDING. THE CENTRAL SUPPORT BUILDING AND THE 3 MISSILE-HOLD BUILDINGS HAVE [REDACTED] 5 BUILDINGS IS IMMEDIATELY WEST OF THE SITE. AN OCCUPIED 6-GUN AAA SITE IS LOCATED IMMEDIATELY SW OF THE LAUNCH AREA. OB -- 6 SA-2 LAUNCHERS (1 WITH MISSILE) AND A FAN SONG RADAR. ACTIVITY -- 6 AAA PIECES. (SEE ATTACHMENT 1)	25X1D	385320N 1261240E	0380	25X1A	11-0

~~SECRET~~
NO FOREIGN DISSEM

NPIC/R-63/68

TARGET	COORDINATES	WAC	TARGET NUMBERS	
			BE	NPIC
<p>[REDACTED] 25X1D [REDACTED] 25X1A</p> <p>PYONGYANG SAM SITE C29-2 22.5 NM WNW OF PYONGYANG. SITE CONSISTS OF 6 OCCUPIED REVETTED LAUNCH POSITIONS, AN OCCUPIED CENTRAL GUIDANCE AREA WITH 2 REVETTED BUILDINGS, 3 REVETTED MISSILE-HOLD BUILDINGS, AND A REVETTED PERSONNEL BUILDING. SUPPORT FACILITIES SW AND NE OF THE LAUNCH AREA INCLUDE 4 BARRACKS, 1 ADMINISTRATION, 3 SMALL REVETTED, AND 8 STORAGE/SUPPORT BUILDINGS. AN OCCUPIED 6-GUN AAA SITE IS APPROXIMATELY 0.2 NM SE. OB -- 4 SA-2 LAUNCHERS (1 WITH MISSILE), 2 POSSIBLE SA-2 LAUNCHERS, AND 1 FAN SONG RADAR WITH ASSOCIATED VAN. ACTIVITY -- 6 AAA PIECES.</p>	390750N 1251815E	0380	25X1A	11-P
<p>[REDACTED] 25X1D [REDACTED] 25X1A</p> <p>PYONGYANG SAM SITE C33-2 16 NM SSW OF SINANJU. SITE CONSISTS OF 6 OCCUPIED REVETTED LAUNCH POSITIONS, AN OCCUPIED CENTRAL GUIDANCE AREA WITH 2 REVETTED BUILDINGS, AND 3 REVETTED MISSILE-HOLD BUILDINGS. OTHER FACILITIES INCLUDE 10 SUPPORT BUILDINGS (6 REVETTED). AN OCCUPIED 6-GUN AAA SITE IS IMMEDIATELY SE. OB -- 6 SA-2 LAUNCHERS (2 WITH MISSILES), 1 FAN SONG RADAR, AND 1 ACQUISITION RADAR. ACTIVITY -- 6 AAA PIECES, 3 TRUCKS, AND 2 VANS.</p>	392025N 1253125E	0380	[REDACTED]	12-J
<p>[REDACTED] 25X1D [REDACTED] 25X1A</p> <p>PYONGYANG SAM SITE C05-2 22.3 NM NE OF PYONGYANG. SITE CONSISTS OF 6 OCCUPIED REVETTED LAUNCH POSITIONS, AN OCCUPIED CENTRAL GUIDANCE AREA WITH 2 ASSOCIATED STRUCTURES, AND 2 REVETTED COVERED MISSILE-HOLD POSITIONS. A SMALL SUPPORT AREA NNE OF THE SITE CONTAINS 10 BUILDINGS.</p>	391600N 1260605E	0380	[REDACTED]	23-B

~~SECRET~~

TARGET	COORDINATES	WAC	TARGET NUMBERS	
			BE	NPIC
OB -- 6 SA-2 LAUNCHERS (1 WITH MISSILE) AND A FAN SONG RADAR. [REDACTED] 25X1D [REDACTED] 25X1A WONSAN SAM SITE A10-2 7.7 NM EAST OF WONSAN. SITE CONSISTS OF 6 OCCUPIED REVETTED LAUNCH POSITIONS IN AN IRREGULAR CONFIGURATION, AN OCCUPIED REVETTED CENTRAL GUIDANCE AREA WITH 1 CONTROL BUILDING, AN OCCUPIED ACQUISITION RADAR REVETMENT, 4 REVETTED DRIVE-THROUGH MISSILE-HOLD BUILDINGS, AND A REVETTED PERSONNEL BUILDING. SUPPORT FACILITIES INCLUDE 3 ADDITIONAL REVETTED BUILDINGS, 5 BARRACKS, 8 SUPPORT BUILDINGS, AND 4 SMALL SHEDS. AN OCCUPIED 6-GUN AAA SITE IS COLLOCATED TO THE EAST. OB -- 6 SA-2 LAUNCHERS (2 WITH MISSILES), A FAN SONG RADAR, AND A PROBABLE ACQUISITION RADAR. ACTIVITY -- 6 AAA PIECES, 6 TRUCKS, 1 UTILITY VEHICLE, AND 2 PROBABLE VAN TRAILERS. [REDACTED] 25X1D [REDACTED] 25X1A	390840N 1273545E	0380	[REDACTED] 25X1A	30-A1
HUNGNAM SAM SITE C22-2 2.7 NM NNE OF KOWON AND 26.3 NM SW OF HUNGNAM. SITE CONSISTS OF 6 OCCUPIED REVETTED LAUNCH POSITIONS, AN OCCUPIED GUIDANCE AREA WITH 2 BUILDINGS, AND 12 SUPPORT BUILDINGS. AN OCCUPIED 6-GUN AAA SITE IS IMMEDIATELY SE. OB -- 6 SA-2 LAUNCHERS, 1 PROBABLE MISSILE TRANSPORTER, A PROBABLE FAN SONG RADAR, AND A PROBABLE ACQUISITION RADAR. ACTIVITY -- 6 AAA PIECES. [REDACTED] 25X1D [REDACTED] 25X1A	392850N 1271605E	0380	[REDACTED]	37-C
NAMPO CRUISE MISSILE LAUNCH SITE 1 21 NM SW OF NAMPO. SITE CUT INTO MOUNTAINSIDE CONTAINS 2 REVETTED LAUNCH POSITIONS (1 DIAMOND-SHAPED, 1 DOUBLE-DIAMOND-SHAPED) AND A RECTANGULAR REVETTED GUIDANCE AREA BETWEEN THE	383417N 1250119E	0380	[REDACTED]	14-A

TARGET	COORDINATES	WAC	TARGET NUMBERS	
			BE	NPIC
<p>LAUNCH POSITIONS. THE LAUNCH AND GUIDANCE AREAS ARE CONNECTED TO THE MAIN ROAD BY TUNNELS CUT THROUGH THE MOUNTAIN. SIX SUPPORT BUILDINGS (3 WITH DISRUPTIVE PAINTING) ARE NEAR THE LAUNCH AREA. DISRUPTIVE PAINTING HAS ALSO BEEN USED IN AN ATTEMPT TO CAMOUFLAGE THE 2 LAUNCH POSITIONS. A SUPPORT AREA DOWNHILL AND EAST OF THE LAUNCH AREA CONTAINS 4 BUILDINGS. TWO OTHER SUPPORT AREAS SOUTH AND EAST OF THE LAUNCH AREA CONTAIN A TOTAL OF 43 BARRACKS/QUARTERS, 2 PROBABLE ADMINISTRATION BUILDINGS, 1 SUPPORT BUILDING, AND APPROXIMATELY 7 OTHER BUILDINGS. A 4-POSITION AAA SITE (3 OCCUPIED) IS LOCATED A SHORT DISTANCE WEST OF THE LAUNCH AREA.</p> <p>ACTIVITY -- 3 AAA PIECES AND 1 TRUCK, (SEE ATTACHMENT 2)</p> <p>██████████ 25X1D ██████████ 25X1A</p>				
<p>NAMPO CRUISE MISSILE LAUNCH SITE ██████████ 12.5 NM WNW OF NAMPO. SITE CONTAINS 2 LAUNCH POSITIONS AND 2 PROBABLE RADAR POSITIONS. A SUPPORT AREA IMMEDIATELY EAST CONTAINS 1 ADMINISTRATION BUILDING, 6 BARRACKS-TYPE BUILDINGS, 6 SUPPORT BUILDINGS, AND APPROXIMATELY 12 SHEDS. THE SITE APPEARS INACTIVE.</p> <p>██████████ 25X1D</p>	384740N 1250950E	0380		16-A1
<p>--AIR INSTALLATIONS--</p> <p>CHANGJIN-UP AIRFIELD ██████████ 25X1D ██████████ 25X1A</p>	402150N 1271555E	0290	25X1A	98-A
<p>HWANGJU AIRFIELD ██████████ 1.4 NM SE OF HWANGJU. 6,600 X 165 FT ESE/NNW CONCRETE RUNWAY, SERVICEABLE. LINK TAXIWAYS, ORIENTED NW/SE, NNW/SSE, AND NE/SW, FORM A TRIANGULAR CONFIGURATION. PARKING AREAS INCLUDE 2 ALERT APRONS, 2 PARKING APRONS, AND 28 AIRCRAFT REVTMENTS, AN UNDERGROUND PARKING,</p>	383859N 1254741E	0380		15

NPIC/R-63/68

TARGET	COORDINATES	WAC	TARGET NUMBERS	
			BE	NPIC
<p>STORAGE, AND MAINTENANCE AREA WITH AT LEAST 3 TUNNEL ENTRANCES IS LOCATED AT THE SE END OF THE NW/SE TAXIWAY, APPROXIMATELY 0.9 NM SOUTH OF THE RUNWAY CENTER.</p> <p>OTHER SUPPORT FACILITIES INCLUDE 2 CONTROL TOWERS/OPERATIONS BUILDINGS (1 NEAR EACH END OF THE RUNWAY), 4 ADMINISTRATION BUILDINGS, APPROXIMATELY 150 BARRACKS/QUARTERS, AND APPROXIMATELY 75 STORAGE/SUPPORT BUILDINGS. A POL STORAGE AREA CONTAINING 7 REVETTED HORIZONTAL TANKS IS A SHORT DISTANCE SOUTH OF THE RUNWAY CENTER.</p> <p>OCCUPIED 6-GUN AAA SITES ARE 1.5 NM EAST AND 1.9 NM NW OF THE AIRFIELD. A 6-GUN AAA SITE (3 POSITIONS OCCUPIED) IS 2.4 NM SW AND A 6-GUN AAA SITE (4 POSITIONS OCCUPIED) IS 0.5 NM NE.</p> <p>OB -- 50 FAGOT/FRESCO AND 1 MAX/MOOSE.</p> <p>ACTIVITY -- 19 AAA PIECES AND 18 VEHICLES. (SEE ATTACHMENT 3)</p> <p>██████████ 25X1D</p>				
<p>ONCHON-UP AIRFIELD</p> <p>13.2 NM NW OF NAMPO.</p> <p>APPROXIMATELY 6,600 X 165 FT N/S CONCRETE RUNWAY, SERVICEABLE.</p> <p>FACILITIES INCLUDE A PARALLEL TAXIWAY EAST OF THE RUNWAY WITH 2 END-CONNECTING AND 2 CROSSOVER LINKS, 2 ALERT APRONS, 2 PARKING APRONS, A MAINTENANCE APRON, 3 TAXIWAY-CONNECTED DISPERSAL AREAS WITH A TOTAL OF AT LEAST 12 AIRCRAFT REVETMENTS, AND A FIRING-IN BUTT. SUPPORT FACILITIES, PRIMARILY EAST OF THE RUNWAY, INCLUDE A CONTROL TOWER/OPERATIONS BUILDING NEAR THE NORTH END OF THE RUNWAY, A MAINTENANCE HANGAR, APPROXIMATELY 5 ADMINISTRATION BUILDINGS, 23 BARRACKS/QUARTERS, AND APPROXIMATELY 30 STORAGE/SUPPORT BUILDINGS.</p> <p>THREE 6-GUN AAA SITES ARE LOCATED 1.1 NM WEST, 1.6 NM SOUTH, AND 1.1 NM EAST OF THE AIRFIELD.</p> <p>OB -- 51 SMALL SWEEP-WING,</p> <p>██████████ 25X1A</p>	385416N 1251407E	0380	██████████ 25X1A	16

~~SECRET~~

25X1D	TARGET	COORDINATES	WAC	TARGET NUMBERS	
				BE	NPIC
[REDACTED]	25X1A PYONGYANG AIRFIELD EAST ON THE EAST EDGE OF PYONGYANG AND ON THE SOUTH SIDE OF THE TAEDONG-GANG (RIVER). 6,450 X 165 FT E/W HARD-SURFACE RUNWAY, SERVICEABLE. FACILITIES INCLUDE 2 PARALLEL TAXIWAYS, 1 NORTH OF THE RUNWAY WITH 2 END-CONNECTING AND 1 CROSSOVER LINK, AND 1 ON THE SOUTH SIDE OF THE RUNWAY WITH 1 END-CONNECTING AND 2 CROSSOVER LINKS. PARKING FACILITIES INCLUDE AN ALERT APRON AT EACH END OF THE RUNWAY, A MAINTENANCE APRON, 10 REVETTED HARDSTANDS ALONG THE NORTH TAXIWAY, AND 11 REVETTED HARDSTANDS ALONG THE SOUTH TAXIWAY. SUPPORT FACILITIES INCLUDE 2 CONTROL TOWERS (1 NEAR EACH END OF THE RUNWAY) WITH AN OPERATIONS BUILDING NEAR THE WESTERNMOST CONTROL TOWER. APPROXIMATELY 30 SUPPORT BUILDINGS ARE NORTH OF THE ENDS OF THE RUNWAY. AN OCCUPIED 8-GUN AAA SITE IS APPROXIMATELY 1.9 NM SE AND AN OCCUPIED 6-GUN AAA SITE IS APPROXIMATELY 0.8 NM SW OF THE AIRFIELD. OB -- 17 COLT. ACTIVITY -- 14 AAA PIECES.	390048N 1255045E	0380	25X1A [REDACTED]	11
[REDACTED]	25X1D PYONGYANG AIRFIELD MAIN ON THE NORTH EDGE OF PYONGYANG AND ON THE EAST BANK OF THE TAEDONG-GANG (RIVER). AIRFIELD CONSISTS OF A N/S GRADED-EARTH RUNWAY IN A STATE OF DISREPAIR. NO FACILITIES ARE OBSERVED. OB -- 1 POSSIBLE COLT AND 1 SMALL STRAIGHT-WING.	390152N 1254652E	0380	25X1A [REDACTED]	11-D

SECRET
NO FOREIGN DISSEM

NPIC/R-63/68

TARGET	25X1A	COORDINATES	WAC	TARGET NUMBERS	
				BE	NPIC
SUNAN-UP AIRFIELD 0.8 NM WEST OF SUNAN, 8,860 X 220 FT, NNW/SSE, SERVICEABLE, CONCRETE RUNWAY WITH A PARALLEL TAXIWAY AND 1 END-CONNECTING AND 2 CROSSOVER LINKS. FACILITIES INCLUDE 1 ALERT APRON, 1 TERMINAL PARKING APRON, 6 OTHER PARKING APRONS, AND 2 DISPERSAL AREAS, 1 WITH 15 REVETTED HARDSTANDS AND THE OTHER WITH 8 REVETTED HARDSTANDS. APPROXIMATELY 10 ABANDONED HARDSTANDS ARE ADJACENT TO THE TAXIWAY. OTHER FACILITIES INCLUDE AN OPERATIONS BUILDING, A CONTROL TOWER/TERMINAL, APPROXIMATELY 30 SUPPORT BUILDINGS, AND 3 VEHICLE MAINTENANCE BUILDINGS. OB -- 12 BEAGLE, 13 FAGOT/FRESCO, 1 COOT, 1 POSSIBLE COKE, 1 CRATE, 4 CAB, 5 COLT, AND 2 CREEK. ACTIVITY -- APPROXIMATELY 30 VEHICLES. (SEE ATTACHMENT 4)	[REDACTED]	391155N 1254030E	0380	[REDACTED] 25X1A	8
SUNAN AIRFIELD 2.8 NM NNK OF SUNAN AND 2.5 NM NORTH OF SUNAN-UP AIRFIELD [REDACTED] 25X1A AN APPROXIMATELY 8,000 X 70 FT N/S SERVICEABLE GRADED EARTH RUNWAY IS A WIDENING AND IMPROVEMENT OF THE ROAD AT THIS LOCATION. NO FACILITIES ARE OBSERVED. [REDACTED] 25X1D	[REDACTED]	391430N 1254030E	0380		8-E
CHASAN AIRFIELD 2.2 NM SOUTH OF CHASAN. 8,900 X 80 FT NE/SW, SERVICEABLE, GRADED-EARTH RUNWAY IS ON A HIGHWAY SEGMENT. CANALS THAT FORMERLY CROSSED THE ROADBED HAVE BEEN FILLED IN. NO SUPPORT FACILITIES ARE OBSERVED, HOWEVER, SOME EQUIPMENT IS ON RUNWAY. OB -- NONE OBSERVED.	[REDACTED]	391925N 1255420E	0380		70-D

~~SECRET~~
NO FOREIGN DISSEM

NPIC/R-63/68

TARGET	COORDINATES	WAC	TARGET NUMBERS	
			BE	NPIC
ACTIVITY -- 2 VEHICLES AND 2 UNIDENTIFIED PIECES OF EQUIPMENT. [REDACTED] 25X1D 25X1A PYONG-NI AIRFIELD 2.2 NM SW OF SUNCHON, 8,250 X 170 FT NW/SE RUNWAY, SNOW COVERED, SERVICEABLE, APPARENTLY NOT IN USE. FACILITIES INCLUDE A PARALLEL TAXIWAY NE OF THE RUNWAY WITH 2 END-CONNECTING AND 4 CROSSOVER LINKS (3 UNSERVICEABLE), 2 ALERT APRONS, 8 REVETTED HARDSTANDS ALONG THE SE END OF THE PARALLEL TAXIWAY, AND 14 AIRCRAFT REVETMENTS IN THE MAINTENANCE/SUPPORT AREA, APPROXIMATELY 0.6 NM NE OF THE RUNWAY AND CONNECTED TO IT BY 2 TAXIWAYS. SUPPORT FACILITIES INCLUDE AN OPERATIONS BUILDING AND CONTROL TOWER NEAR THE NW END OF THE RUNWAY AND APPROXIMATELY 30 MAINTENANCE/SUPPORT BUILDINGS IN THE RUNWAY-TAXIWAY AREA. THE LARGE SUPPORT MAINTENANCE AREA NE OF THE AIRFIELD CONTAINS 8 ADMINISTRATION BUILDINGS, 55 QUARTERS/BARRACKS, 3 MEDIUM AND 4 SMALL REVETTED STORAGE BUILDINGS IN SEPARATE RAVINES, APPROXIMATELY 75 STORAGE/SUPPORT BUILDINGS, AND A SMALL POSSIBLE POL STORAGE AREA WITH AT LEAST 1 BUNKER CONTAINING POSSIBLE HORIZONTAL POL TANKS. EXCAVATIONS AND DIKE CONSTRUCTION ARE OBSERVED ALONG A SMALL STREAM NW OF THE RECENT RUNWAY EXTENSION. OCCUPIED 6-GUN AAA SITES ARE OBSERVED 1 NM EAST, 1.3 NM SW, AND 2 NM NW OF THE CENTER OF THE RUNWAY. OB -- NONE. ACTIVITY -- 18 AAA PIECES, 7 MOBILE CRANES, AND 14 VEHICLES. [REDACTED] 25X1D	392430N 1255336E	0380	25X1A [REDACTED]	5

~~SECRET~~
NO FOREIGN DISSEM

NPIC/R-63/68

TARGET	25X1A	COORDINATES	WAC	TARGET NUMBERS	
				BE	NPIC
PUKCHANG-NI AIRFIELD 5 NM NNE OF SUNCHON, TWO RUNWAYS, ONE 8,290 X 170 FT, NW/SE, SERVICEABLE, CONCRETE, WITH A TRIANGULAR TAXIWAY CONNECTING BOTH ENDS OF THE RUNWAY, AND THE OTHER 6,100 X 150 FT, E/W, PROBABLY SERVICEABLE, SOD. FACILITIES INCLUDE 2 ALERT APRONS, 2 PARKING APRONS, A DISPERSAL TAXIWAY WITH 26 AIRCRAFT REVENEMENTS, 3 UNDERGROUND PARKING/MAINTENANCE AREAS AT THE NW END OF THE TAXIWAY, AND 4 UNDERGROUND PARKING/MAINTENANCE AREAS AT THE EAST END OF THE SOD RUNWAY. OTHER FACILITIES INCLUDE A CONTROL TOWER/OPERATIONS BUILDING, AT LEAST 10 BARRACKS, 90 SMALL BARRACKS/QUARTERS, 7 ADMINISTRATION BUILDINGS, 2 MESSHALLS, 6 VEHICLE MAINTENANCE BUILDINGS, APPROXIMATELY 30 SUPPORT BUILDINGS, AND 3 HORIZONTAL POL TANKS, OB -- 32 FAGOT/FRESCO AND 1 MAX/MOOSE. ACTIVITY -- 51 FRESCO SHIPPING CRATES, 28 UNIDENTIFIED SHIPPING CRATES, APPROXIMATELY 15 VEHICLES, AND AN OCCUPIED 6-GUN AAA SITE. (SEE ATTACHMENT 5)	██████████	393008N 1255758E	0380	██████████ 25X1A	10
SAAMCHAM AIRFIELD 3 NM NNE OF KAECHON, 8,200 X 165 FT NE/SW CONCRETE RUNWAY, SERVICEABLE, FACILITIES INCLUDE A PARALLEL TAXIWAY, 2 END-CONNECTING AND 2 CROSSOVER LINKS, 2 ALERT APRONS, 2 PARKING APRONS, 63 REVETTED HARDSTANDS, AND A FIRING-IN BUTT OFF THE SW END OF THE PARALLEL TAXIWAY. A LOOP TAXIWAY AND A CONCRETE LINK TAXIWAY LEAD SW FROM THE SW END OF THE RUNWAY APPROXIMATELY 2,500 FT TO AN AREA CONTAINING AT LEAST 2 TUNNEL ENTRANCES AND 7 SUPPORT BUILDINGS. OTHER FACILITIES INCLUDE 2 CONTROL TOWERS AND APPROXIMATELY 15 SUPPORT BUILDINGS IN THE RUNWAY-TAXIWAY AREA AND 2 BARRACKS AREAS AND 1 RAIL-SERVED SUPPORT AREA CONTAINING APPROXIMATELY 12	██████████	394504N 1255417E	0380	██████████ 25X1A	9

11

~~SECRET~~
NO FOREIGN DISSEM

TARGET	COORDINATES	WAC	TARGET NUMBERS	
			BE	NPIC
BARRACKS, 180 BARRACKS/QUARTERS, 8 ADMINISTRATION BUILDINGS, AND 50 STORAGE/SUPPORT BUILDINGS OFF THE NE END OF THE RUNWAY. APPROXIMATELY 15 STORAGE/SUPPORT BUILDINGS ARE A SHORT DISTANCE SE OF THE PARALLEL TAXIWAY. OB -- 4 FISHBED, 10 PROBABLE FAGOT/FRESCO, AND 5 SMALL PROBABLE AIRCRAFT. ACTIVITY -- 9 VEHICLES. [REDACTED] 25X1D [REDACTED] 25X1A [REDACTED] 25X1D [REDACTED]	395401N 1252926E	0380	25X1A	7
TAECHON AIRFIELD NO APPARENT CHANGE IN FACILITIES SINCE [REDACTED] [REDACTED] 25X1D [REDACTED] OB -- 16 POSSIBLE AIRCRAFT. [REDACTED] 25X1D [REDACTED]	390954N 1272907E	0380	[REDACTED]	30-A
WONSAN AIRFIELD 2 NM NE OF WONSAN. 6,630 X 165 FT, NNW/SSE, SERVICEABLE, CONCRETE RUNWAY. FACILITIES INCLUDE 2 ALERT APRONS, 1 PARKING APRON, A PARTIALLY PARALLEL TAXIWAY CONNECTED TO 3 OLD RUNWAYS BEING UTILIZED AS TAXIWAYS AND PARKING APRONS, AND 2 ACTIVE DISPERSAL AREAS, 1 NORTH OF THE RUNWAY, CONTAINING 5 REVETTED HARDSTANDS, AND THE OTHER, SW OF THE RUNWAY, CONTAINING 10 REVETTED HARDSTANDS. SIX ADDITIONAL REVETTED HARDSTANDS ARE ADJACENT TO THE RUNWAY AND TAXIWAY. NUMEROUS ABANDONED HARDSTANDS ARE OBSERVED THROUGHOUT THE AREA. OTHER FACILITIES INCLUDE 2 EARTH-COVERED HANGARS WITH BLAST WALLS, AN OPERATIONS BUILDING WITH A CONTROL TOWER, 112 BARRACKS/QUARTERS, 2 ADMINISTRATION BUILDINGS, APPROXIMATELY 50 STORAGE/SUPPORT BUILDINGS, 3 VEHICLE SHEDS, A HEATING PLANT, A PROBABLE POL BUNKER, AND 4 REVETTED HORIZONTAL POL TANKS. THE AIRFIELD IS EQUIPPED WITH 2 PROBABLE GLIDE SLOPE TRANSMITTERS AND A POSSIBLE INNER MARKER BEACON. NO LOCALIZER IS PRESENT, THEREFORE, THE ILS IS INCOMPLETE. NO				

SECRET
NO FOREIGN DISSEM

NPIC/R-63/68

TARGET	COORDINATES	WAC	TARGET NUMBERS	
			BE	NPIC
GCA IS OBSERVED. OB -- 54 FAGOT/FRESCO, ACTIVITY -- 31 TRUCKS AND 2 OCCUPIED 6-GUN AAA SITES. 25X1D	25X2			
[REDACTED]				
--MILITARY INSTALLATIONS-- SAGON-NI NAVAL FACILITY 6.7 NM SOUTH OF ONGJIN, FACILITIES INCLUDE 1 L-HEAD PIER, 1 MARINE RAILWAY WITH A TRANSVERSING SYSTEM, 2 MARINE RAILWAY LOW TIDE REPAIR RAMPS (THESE RAMPS HAVE CRADLES OVER WHICH VESSELS ARE PLACED AT HIGH TIDE, AT LOW TIDE THE VESSEL IS COMPLETELY OUT OF THE WATER ALLOWING BELOW WATERLINE REPAIRS), 1 LARGE U-SHAPED PROBABLE MAINTENANCE/SUPPORT BUILDING, 1 FENCE-SECURED BUILDING, 3 PROBABLE ADMINISTRATION BUILDINGS, 11 STORAGE/SUPPORT BUILDINGS, AND A BARRACKS/HOUSING AREA WITH 4 ADMINISTRATION BUILDINGS AND 155 BARRACKS/WAREHOUSES/QUARTERS. OB -- 2 LCM AND 4 NEW CLASS PT, 1 CHODO PGM, 2 S.O.1 PGM, 1 K-48 PGM, 3 KM4 MSB/YP, AND 3 LCM (UNDERWAY) IN ROADSTEAD.	37491aN 1252040E	0380	25X1A [REDACTED]	25-E

SECRET

~~SECRET~~
NO FOREIGN DISSEM

NPIC/R-63/68

TARGET	COORDINATES	WAC	TARGET NUMBERS	
			BE	NPIC
<p>[REDACTED] 25X1D</p> <p>CHO-DO NAVAL FACILITY ON THE NE SIDE OF CHO-DO (ISLAND). FACILITIES INCLUDE 1 DOGLEG BREAKWATER WITH A SMALL WHARF, 18 PROBABLE BARRACKS, A SMALL POSSIBLE ADMINISTRATION AREA COMPRISED OF APPROXIMATELY 7 BUILDINGS, AND 4 PROBABLE OPERATIONS SUPPORT BUILDINGS NEAR THE BERTHING AREA. OB -- 3 LARGE PROBABLE PGM.</p>	363209N 1245239E	0380	25X1A [REDACTED]	85
<p>[REDACTED] 25X1D [REDACTED] 25X1A</p> <p>HAEJU NAVAL BASE ADJACENT TO YONGDANGPO PORT FACILITIES. INSTALLATION IS DIVIDED INTO 2 AREAS, THE BERTHING AREA, INCLUDING THE EAST END OF THE PORT FACILITY QUAYS, AND THE MAIN BASE, ABOUT 3 BLOCKS INLAND FROM THE BASE. FACILITIES AT THE MAIN BASE INCLUDE 7 PROBABLE BARRACKS, 1 PROBABLE ADMINISTRATION BUILDING, AND 4 SMALL STORAGE/SUPPORT BUILDINGS.</p>	360008N 1254231E	0380	[REDACTED]	19-81
<p>[REDACTED] 25X1D [REDACTED] 25X1A</p> <p>NAMPO NAVAL BASE AT THE WEST END OF NAMPO PORT COMPLEX. FACILITIES INCLUDE 3 MARINE RAILWAYS, A TRANSVERSER, AN OFFSHORE WHARF, 6 SUPPORT/MAINTENANCE BUILDINGS, 11 PROBABLE BARRACKS/SUPPORT BUILDINGS, A MONITOR-ROOFED BUILDING, A PROBABLE AUDITORIUM, AND 5 SMALL SUPPORT BUILDINGS. A PROBABLY ASSOCIATED STORAGE AREA, ACROSS THE ROAD OUTSIDE THE SECURITY PERIMETER AROUND THE BASE, CONTAINS A FENCE-SECURED BUILDING, A POSSIBLE STORAGE BUILDING, 3 SMALL BUILDINGS, AND AT LEAST 2 PROBABLE [REDACTED] 25X1D THE ADMINISTRATION COMPLEX, ALSO ADJACENT TO BUT OUTSIDE THE BASE PERIMETER FENCE, IS COMPRISED OF 5 MULTISTORY BUILDINGS, A POSSIBLE MESSHALL, A POSSIBLE</p>	384301N 1252342E	0380	[REDACTED]	17-A

~~SECRET~~

NPIC/R-63/68

TARGET	COORDINATES	WAC	TARGET NUMBERS	
			BE	NPIC
HEATING PLANT, AND 4 SUPPORT BUILDINGS. OB -- 1 S.O., 1 SC/PGM ON MARINE RAILWAY, 7 LCM (4 ON WAYS), 2 SMALL PC ON WAYS, AND 4 SMALL CRAFT. [REDACTED] 25X1D				
KWANGYANG-NI NAVAL FACILITY 8.3 NM WEST OF NAMPO PORT ON A SMALL PENINSULA ON THE NORTH SIDE OF THE TAEDONG-GANG (RIVER). FACILITIES INCLUDE 1 PIER, 2 MARINE RAILWAYS, 1 QUAY/SEAWALL, 3 ADMINISTRATION BUILDINGS, 20 BARRACKS, AND 17 SUPPORT BUILDINGS. [REDACTED] 25X1D	384425N 1251330E	0380		133
KOSONG NAVAL FACILITY ON THE NORTH SIDE OF THE PORT FACILITIES. FACILITIES INCLUDE 3 QUAYS, 1 SMALL MARINE RAILWAY, 1 PROBABLE MAINTENANCE SUPPORT BUILDING, 4 SMALL PROBABLE BARRACKS, 5 ADMINISTRATION/SUPPORT BUILDINGS, AND SEVERAL SMALL SUPPORT BUILDINGS. OB -- 3 PROBABLE P-2 PT (1 AT QUAY AND 2 IN THE HARBOR), 2 PROBABLE YP, AND 2 LCVP. [REDACTED] 25X1D	384414N 1281132E	0380	25X1A [REDACTED]	67-B
WONSAN NAVAL FACILITY AT THE SE END OF WONSAN PORT FACILITIES. FACILITIES INCLUDE 4 MARINE RAILWAYS, 1 PIER, 2 MAINTENANCE BUILDINGS, A PROBABLE BARRACKS, AND A SMALL WAREHOUSE. OB -- 5 NEW CLASS YP. [REDACTED] 25X1D	390920N 1272740E	0380		30-H1
MUNCHON NAVAL BASE WONSAN AT THE NORTH END OF YONGHUNG-MAN, APPROXIMATELY 9.4 NM NORTH OF WONSAN. FACILITIES INCLUDE 1 GRAVING DOCK, 1 MARINE RAILWAY WITH 3 TRANSVERSERS, 6 QUAYS, 1 BREAKWATER-ENCLOSED BASIN, 8 PROBABLE MAINTENANCE BUILDINGS, 4 PROBABLE ADMINISTRATION BUILDINGS, AT LEAST 3 PARTIALLY BUNKERED	391819N 1272354E	0380	25X1A [REDACTED]	81

TARGET	COORDINATES	WAC	TARGET NUMBERS	
			BE	NPIC
BUILDINGS, AND NUMEROUS BARRACKS, STORAGE, AND SUPPORT BUILDINGS. THE U.S.S. PUEBLO IS ANCHORED IN CHANG-JAHWAN-MAN WITH 1 PROBABLE P-6 PT MOORED TO STARBOARD AND A PROBABLE YAG APPROACHING THE PORT SIDE. OB AT NAVAL BASE -- 1 KOMAR PTG AT USUAL BERTHING SPACE, 1 KOMAR PTG AT DOCKYARD QUAY, 2 SHERSHEN PTF AT MOLE, 3 P-2 PT (2 AT DOCKYARD QUAYS), 3 POSSIBLE P-2 PT ON TRANSVERSERS, 3 UNIDENTIFIED YP, AND SEVERAL SMALL CRAFT. OB IN GENERAL AREA -- 3 KOMAR PTG ANCHORED ON THE WEST SIDE OF HODO-PANDO, 1 T MSF (0) AND 1 S.O.1 SC ANCHORED NORTH OF SIN-DO, NUMEROUS SMALL CRAFT AND 1 PROBABLE COASTAL FREIGHTER UNDERWAY IN YONGHUNG-MAN, AND 1 PROBABLE YUK-TO PTC UNDERWAY EAST OF HODO-PANDO HEADING SSW. (SEE ATTACHMENTS 6 AND 7) [REDACTED] 25X1D [REDACTED] 25X1A				
SONGJON-PANDO NVB + MSL SUPPORT FAC AN OPERATING AREA (FORMERLY MUNCHON NAVAL BASE NORTHEAST) AT 39-22-00N 127-27-15E. FACILITIES INCLUDE 1 FINGER PIER, 1 MULTIWING PROBABLE ADMINISTRATION BUILDING, A SMALL COUMPOUND WITH A MULTIWING BUILDING AND 5 SMALL SUPPORT STRUCTURES, 1 SMALL REVEYTED BUILDING ADJACENT TO A [REDACTED] 2 PROBABLE BARRACKS, AND 5 ADDITIONAL STORAGE/SUPPORT BUILDINGS, APPROXIMATELY 600 YDS NORTH OF THE FINGER PIER IS A LARGE SPOIL AREA ALONG THE SHORELINE WITH A TURNTABLE SERVING 2 PROBABLE [REDACTED] AND A SHORT LAUNCHWAY, 25X1D [REDACTED] 25X1D [REDACTED] 25X1D [REDACTED] THE FACILITIES, BUILT ON AND ADJACENT TO AN EXTENSIVE FILL AREA WHICH EXTENDS FROM THE NATURAL SHORELINE, INCLUDE 2 SMALL [REDACTED] 25X1D	392208N 1272638E 25X1D 25X1D 25X1D	0360	[REDACTED] 25X1A	81-C1

25X1D	TARGET	COORDINATES	WAC	TARGET NUMBERS	
				BE	NPIC
	<p>[REDACTED]</p> <p>KUYONG-NI MILITARY CAMP 8.5 NM SSE OF YONAN, PROBABLE MILITARY AREA, WITHIN A WORKERS HOUSING AREA, CONTAINS 5 PROBABLE BARRACKS, 2 C-SHAPED ADMINISTRATION BUILDINGS, 1 LARGE AUDITORIUM, 4 REVETTED STORAGE BUILDINGS, 1 SMALL POWERPLANT, AND SEVERAL STORAGE/SUPPORT BUILDINGS. 0.5 NM SE ON ADJACENT HILLS ARE AN UNOCCUPIED 4-GUN CO SITE AND AN UNOCCUPIED RADAR SITE. [REDACTED] 25X1D</p>	374555N 1260750E	0380	25X1A [REDACTED]	89
	<p>YONAN ARMY BARRACKS 2.5 NM SW OF YONAN, AREA CONTAINS 18 BARRACKS, 2 ADMINISTRATION BUILDINGS (1 T-SHAPED), 4 REVETTED STORAGE BUILDINGS, 10 STORAGE/SUPPORT BUILDINGS, 1 OCCUPIED 3-GUN AAA SITE, AND NUMEROUS VEHICLE REVETMENTS [REDACTED] 25X1D [REDACTED] 25X1D A PROBABLY OCCUPIED, 8-GUN FA SITE IS 1 NM EAST. OH -- 3 AAA PIECES AND 8 PROBABLE FA PIECES. [REDACTED] 25X1D</p>	375225N 1260710E	0380	[REDACTED]	61-A
	<p>KUMAM-GOL ARMY BARRACKS + STOR AREA 5 NM SE OF KAESONG, AREA DISPERSED AROUND A SMALL HILL CONTAINS A TOTAL OF 22 BARRACKS/QUARTERS, 3 ADMINISTRATION BUILDINGS, 40 STORAGE/SUPPORT BUILDINGS, AND 3 UNOCCUPIED 4-GUN FA SITES. OH -- 4 TRUCKS, [REDACTED] 25X1D</p>	375440N 1263800E	0380	[REDACTED]	98-0
	<p>PAECHON-UP MILITARY AREA 1.7 NM SOUTH OF HONGHYON-NI AND 3.5 NM SSW OF PAECHON-UP, AREA CONTAINS 24 BARRACKS, 1 ADMINISTRATION BUILDING, 6 REVETTED VEHICLE PARKING SHEDS WITH OPEN ROOFS, 2</p>	375550N 1261700E	0380	[REDACTED]	61-D

~~SECRET~~
NO FOREIGN DISSEM

NPIC/R-63/68

TARGET	COORDINATES	WAC	TARGET NUMBERS	
			BE	NPIC
EARTH-COVERED BUNKERS/BUILDINGS, AND APPROXIMATELY 10 STORAGE/SUPPORT BUILDINGS. MODERATE TRENCHING AND AW POSITIONS ARE OBSERVED IN THE AREA. OB -- 19 TRUCKS. [REDACTED] 25X1D				
NUNG-DONG MILITARY AREA 3 NM SE OF KAESONG. AREA CONTAINS 30 BARRACKS, 1 AUDITORIUM/ADMINISTRATION BUILDING, 4 MESSHALLS, 6 SMALL REVETTED BUILDINGS, 12 SMALL STORAGE/SUPPORT BUILDINGS, AN UNOCCUPIED 4-GUN FA SITE, AND AN OCCUPIED 6-GUN AAA SITE. LIGHT TRENCHING AND UNOCCUPIED AW POSITIONS ARE OBSERVED THROUGHOUT THE AREA. OB -- 6 AAA PIECES AND 2 CARGO TRUCKS. [REDACTED] 25X1D	375525N 1263530E	0380	25X1A [REDACTED]	98-F
KAESONG ARMY BARRACKS 3.5 NM EAST OF KAESONG. WIDELY DISPERSED MILITARY AREA, CONSISTING OF 6 SMALL INSTALLATIONS, CONTAINS A TOTAL OF 14 BARRACKS, 5 ADMINISTRATION BUILDINGS, 9 STORAGE BUILDINGS (3 REVETTED), 20 SUPPORT BUILDINGS, 1 OCCUPIED 6-GUN AAA SITE, AND 1 OCCUPIED 3-GUN AAA SITE. NUMEROUS VEHICLE REVETMENTS [REDACTED] ARE OBSERVED THROUGHOUT THE AREA. OB -- 9 AAA PIECES AND 25 CARGO TRUCKS. [REDACTED] 25X1D	37580nN 1263730E	0380	[REDACTED]	35-F4
SONGJONG-DONG ARMY BKS + STORAGE AREA [REDACTED] 25X1D	38165nN 1254440E	0380	[REDACTED]	119
CHONGDAN BARRACKS AND STORAGE AREA NW [REDACTED] 25X1D	382240N 1255150E	0380		123
ANAK-UP BARRACKS + STORAGE AREA 11 NM SW OF ANAK-UP AND 9.5 NM NW OF SINCHON. AREA CONSISTS OF 23 BARRACKS, 3 ADMINISTRATION	382510N 1251840E	0380		131-A

~~SECRET~~

~~SECRET~~
NO FOREIGN DISSEM

NPIC/R-63/68

TARGET	COORDINATES	WAC	TARGET NUMBERS	
			BE	NPIC
<p>BUILDINGS, 1 VEHICLE SHED, AND 15 STORAGE BUILDINGS. ██████████ 25X1D</p> <p>ANAK-UP STORAGE/MAINTENANCE AREA 10.5 NM SW OF ANAK-UP AND 10 NM NW OF SINCHON. ROAD-SERVED INSTALLATION IN A RAVINE CONTAINS 2 LARGE DRIVE-IN BUILDINGS WITH 3 SMALL CLOSELY ASSOCIATED DRIVE-THROUGH BUILDINGS, 1 LARGE DRIVE-THROUGH BUILDING, 11 OTHER DRIVE-IN BUILDINGS, 1 ADMINISTRATION BUILDING, AND 10 STORAGE/SUPPORT BUILDINGS. THE INTERNAL ROADNET HAS A WIDE TURNING LOOP IN THE CENTER OF THE INSTALLATION AND HAS BEEN REINFORCED IN 2 PLACES WITH PROBABLE CONCRETE HARDSTANDS. THREE ADDITIONAL PROBABLE CONCRETE HARDSTANDS ARE OBSERVED, 1 AT EACH ENTRANCE OF THE LARGE DRIVE-IN BUILDINGS AND THE THIRD AT A SMALL DRIVE-IN BUILDING. NUMEROUS TRENCHES AND AW POSITIONS ARE OBSERVED IN THE AREA. A SMALL SUPPORT AREA, SOUTH OF THE MAIN AREA, CONTAINS 11 BARRACKS/SUPPORT BUILDINGS. OB -- 1 CARGO TRUCK. ██████████ 25X1D</p>	382530N 1251824E	0380		131
<p>ANAK-UP BARRACKS AREA 5.2 NM SE OF ANAK-UP AND 7.9 NM WSW OF SARIWON. AREA CONTAINS 26 BARRACKS, 1 AUDITORIUM, 2 POSSIBLE VEHICLE SHEDS, 3 STORAGE BUILDINGS, AND 12 25X1D STORAGE/SUPPORT BUILDINGS. ██████████ ARE ADJACENT TO THE BARRACKS AREA. ██████████ WITH A SMALL PROBABLE CONSTRUCTION/WORKERS HOUSING AREA AND AN ADJOINING VEHICLE PARK IS TO THE NE. OB -- 18 FA PIECES AND 23 CARGO TRUCKS. ██████████ 25X1D</p>	382815N 1253545E	0380		130
<p>SARIWON MOTOR POOL 1.5 NM SOUTH OF SARIWON. ROAD-SERVED PARTIALLY-SECURED MOTOR POOL CONTAINS 2 VEHICLE MAINTENANCE SHEDS, 2 BARRACKS, 1 MESSHALL. 1</p>	382839N 1254600E	0380		27-K1

~~SECRET~~
NO FOREIGN DISSEM

~~SECRET~~
NO FOREIGN DISSEM

NPIC/R-63/68

TARGET	COORDINATES	WAC	TARGET NUMBERS	
			BE	NPIC
ADMINISTRATION BUILDING, AND 17 STORAGE/SUPPORT BUILDINGS (2 L-SHAPED), OB -- 13 PROBABLE CARGO TRUCKS AND 9 UNIDENTIFIED VEHICLES/PIECES OF EQUIPMENT. [REDACTED] 25X1D			25X1A	
SARIWON HQ 27TH MTRZD INF DIV ON THE SOUTHERN EDGE OF SARIWON, PROBABLE HEADQUARTERS AREA CONTAINS 1 LARGE C-SHAPED PROBABLE HEADQUARTERS BUILDING, 1 LARGE MULTISTORY BARRACKS, 4 ADMINISTRATION BUILDINGS, 2 BOILERHOUSES, AND AT LEAST 15 SUPPORT BUILDINGS. [REDACTED] 25X1D [REDACTED] 25X1A	383000N 1254545E	0380	[REDACTED]	27-K
MASAN-NI BARRACKS NORTH 1.5 NM NNE OF MASAN-NI, ROAD-SERVED INSTALLATION CONSISTS OF 2 AREAS. AREA A (AT 38-30-06N 125-52-35E) -- 5 LARGE BARRACKS, 1 ADMINISTRATION BUILDING, 8 STORAGE/SUPPORT BUILDINGS, AND 4 REVETTED FA POSITIONS ON AN ADJACENT HILL. AREA B (AT 38-30-10N 125-51-20E) -- 10 BARRACKS, 18 BARRACKS/QUARTERS, 2 ADMINISTRATION BUILDINGS (1 H-SHAPED AND 1 C-SHAPED), 1 MESSHALL, AND 30 STORAGE/SUPPORT BUILDINGS. [REDACTED] 25X1D	383006N 1255235E	0380	[REDACTED]	27-J
SARIWON ARMY BARRACKS NORTH-NORTHEAST 2 NM NNE OF SARIWON, INSTALLATION CONTAINS 44 BARRACKS, 1 LARGE MULTIING ADMINISTRATION BUILDING, 6 OTHER ADMINISTRATION BUILDINGS, 2 MESSHALLS, 2 VEHICLE MAINTENANCE SHEDS, AND APPROXIMATELY 50 STORAGE/SUPPORT BUILDINGS, NW OF AND ADJACENT TO THE MAIN AREA [REDACTED] [REDACTED] IS ON THE OPPOSITE SIDE OF THE HILL. NUMEROUS TRENCHES AND VEHICLE REVETMENTS ARE OBSERVED THROUGHOUT THE AREA. OB -- 8 CARGO TRUCKS. [REDACTED] 25X1D	383150N 1254612E 25X1D 25X1D	0380	[REDACTED]	27-C

21

~~SECRET~~

~~SECRET~~
NO FOREIGN DISSEM

NPIC/R-63/68

TARGET	COORDINATES	WAC	TARGET NUMBERS	
			BE	NPIC
KUUM-NI ARMY BARRACKS NORTH 2.8 NM NORTH OF MASAN-NI. INSTALLATION CONTAINS 5 BARRACKS, 1 ADMINISTRATION BUILDING, 1 MESSHALL, 13 SMALL STORAGE/SUPPORT BUILDINGS, AND A PARADE GROUND. [REDACTED] 25X1D	383140N 1255017E	0380	[REDACTED] 25X1A	27-C1
SARIWON BKS AND STORAGE AREA 4.3 NM NE OF SARIWON. INSTALLATION CONTAINS 5 BARRACKS, 8 SMALL STORAGE BUILDINGS IN HILLSIDE CUTS, 1 MESSHALL, AND 6 SMALL SUPPORT BUILDINGS. OB -- 3 UNIDENTIFIED VEHICLES/PIECES OF EQUIPMENT. [REDACTED] 25X1D	383208N 1255029E	0380		27-C2
SARIWON MILITARY INSTALLATION 4 NM NORTH OF SARIWON. INSTALLATION CONSISTS OF 2 AREAS IN 2 VALLEYS. AREA A(AT 38-33-50N 125-45-00E) -- 4 BARRACKS, 1 ADMINISTRATION, 3 STORAGE, AND 5 SUPPORT BUILDINGS. JUST WEST OF AREA A ARE 4 UNOCCUPIED REVETTED FA POSITIONS [REDACTED] 25X1D AREA B (1.3 NM EAST OF AREA A AT 38-34-00N 125-46-15E) -- 9 BARRACKS, 2 ADMINISTRATION, 10 REVETTED STORAGE, AND 17 STORAGE/SUPPORT BUILDINGS. OB -- 6 TANKS/ASSAULT GUNS, 9 PROBABLE TANKS/ASSAULT GUNS, AND 8 TRUCKS. (SEE ATTACHMENT 9) [REDACTED] 25X1D	383350N 1254500E	0380		27-D1
HWANGJU MILITARY AREA 5.5 NM SOUTH OF HWANGJU. INSTALLATION CONSISTS OF 18 BARRACKS, 4 PROBABLE ADMINISTRATION, AND 5 SMALL SUPPORT BUILDINGS. EXTENSIVE TRACK ACTIVITY IS OBSERVED IN THE AREA. [REDACTED] 25X1D	383530N 1254600E	0380		15-A1

~~SECRET~~

SECRET
NO FOREIGN DISSEM

NPIC/R-63/66

TARGET	COORDINATES	WAC	TARGET NUMBERS	
			BE	NPIC
SARIWON BARRACKS AREA 6.5 NM NORTH OF SARIWON. INSTALLATION CONTAINS 7 BARRACKS, 2 ADMINISTRATION BUILDINGS, 5 VEHICLE SHEDS, 1 STORAGE/SUPPORT BUILDING, 1 REVETTED VEHICLE PARK, AND A PARADE GROUND. OB -- 4 CARGO TRUCKS. [REDACTED] 25X1D	383633N 1254435E	0380		27-02
SIRUME ARMY BARRACKS 8 NM NORTH OF SARIWON. INSTALLATION CONTAINS 5 BARRACKS, 2 ADMINISTRATION BUILDINGS (1 C-SHAPED), 1 VEHICLE MAINTENANCE SHED, 20 STORAGE/SUPPORT-TYPE BUILDINGS, AND A 6-GUN AAA SITE (3 POSITIONS OCCUPIED). TRENCHING AND SMALL REVETMENTS ARE OBSERVED THROUGHOUT THE AREA. OB -- 3 AAA PIECES AND 3 CARGO TRUCKS. [REDACTED] 25X1D	383810N 1254525E	0380	25X1A [REDACTED]	15-D
SONGNIM STORAGE AREA 1.7 NM NNE OF SONGNIM. SECURED INSTALLATION UNDER CONSTRUCTION CONSISTS OF 15 LARGE STORAGE BUILDINGS (3 UNDER CONSTRUCTION), A SMALL HEATING PLANT, AND 14 STORAGE/SUPPORT BUILDINGS. THE SECURITY FENCE AROUND THE INSTALLATION IS UNDER CONSTRUCTION. [REDACTED] 25X1D	384602N 1253919E	0380		101-B
CHUNGHWA-UP HQ 2ND ARMY GROUP 9 NM SSE OF PYONGYANG AND 0.8 NM NNE OF CHUNGHWA-UP. MILITARY INSTALLATION CONTAINS 9 LARGE MULTISTORY BARRACKS, 1 LARGE MULTISTORY ADMINISTRATION BUILDING, 1 LARGE C-SHAPED ADMINISTRATION BUILDING, 1 MESSHALL, 2 SMALL HEATING PLANTS, 1 LARGE AUDITORIUM, 17 STORAGE BUILDINGS (5 REVETTED), A SMALL REVETTED MOTOR POOL WITH 4 SMALL VEHICLE MAINTENANCE SHEDS, 4 OTHER BUILDINGS, AND A LARGE PARADE GROUND. FOUR FA [REDACTED] 25X1D	385220N 1254825E	0380		11-S2

SECRET
NO FOREIGN DISSEM

~~SECRET~~
NO FOREIGN DISSEM

NPIC/R-63/68

TARGET	COORDINATES	WAC	TARGET NUMBERS	
			BE	NPIC
IS ON THE OPPOSITE SIDE OF THE HILL. DEFENSES INCLUDE 1 OCCUPIED AM SITE AND 4 OCCUPIED AAA SITES. OB -- 21 AAA PIECES, 3 AM PIECES, 5 CARGO TRUCKS, AND 2 UNIDENTIFIED VEHICLES/PIECES OF EQUIPMENT. [REDACTED] 25X1D				
KIYANG-NI BARRACKS AREA 0.9 NM SW OF KIYANG-NI. SECURED AREA CONTAINS 9 LARGE BARRACKS, 2 ADMINISTRATION BUILDINGS, 1 VEHICLE MAINTENANCE SHED, 7 ARCH-ROOFED VEHICLE SHEDS (6 WITH 4 STALLS, 1 WITH 12 STALLS), 8 STORAGE/SUPPORT BUILDINGS, A SWIMMING POOL, AND A LARGE PARADE GROUND. SEVERAL PROBABLE VEHICLE REVETMENTS ARE ADJACENT TO THE AREA. [REDACTED] 25X1D	385405N 1253050E	0380		127-A
KANGSO HQ 3RD ARMY GROUP ON THE NORTH EDGE OF KANGSO. SECURED INSTALLATION CONSISTS OF 8 BARRACKS, 1 LARGE ADMINISTRATION BUILDING, 1 AUDITORIUM, 1 MESSHALL, 1 SMALL HEATING PLANT, 1 VEHICLE SHED, AND 9 STORAGE/SUPPORT BUILDINGS. [REDACTED] 25X1D	385700N 1252800E	0380	25X1A	132
PYONGYANG PROB VEH MAINT AREA 7 NM ESE OF PYONGYANG AND 3.3 NM SE OF PYONGYANG AIRFIELD EAST. ROAD-SERVED INSTALLATION CONTAINS 13 BARRACKS/QUARTERS, 1 LARGE C-SHAPED VEHICLE MAINTENANCE BUILDING, 2 ADMINISTRATION BUILDINGS, 1 MESSHALL, 1 SMALL HEATING PLANT, 3 SMALL REVETTED VEHICLE SHEDS, AND 7 STORAGE/SUPPORT BUILDINGS. OB -- 2 PRIME MOVERS WITH CANVAS-COVERED TRAILERS, 3 PROBABLE PRIME MOVERS, 3 CARGO TRUCKS, AND 16 UNIDENTIFIED VEHICLES/PIECES OF EQUIPMENT. [REDACTED] 25X1D	385823N 1255349E	0380		11-I2

~~SECRET~~
NO FOREIGN DISSEM

SECRET
NO FOREIGN DISSEM

NPIC/R-63/68

TARGET	COORDINATES	WAC	TARGET NUMBERS	
			BE	NPIC
<p>KUJONG-DONG ARMY BARRACKS EAST 2.8 NM NORTH OF PANMUNJOM AND 7.3 NM ENE OF KAESONG. AREA, COVERING APPROXIMATELY 3 SQ MI IMMEDIATELY EAST OF A RESERVOIR, CONTAINS 39 BARRACKS, 24 BARRACKS/QUARTERS, 8 ADMINISTRATION BUILDINGS, 1 PROBABLE AUDITORIUM, 17 STORAGE BUILDINGS (11 PARTIALLY REVERTED), 31 SUPPORT BUILDINGS, 3 VEHICLE MAINTENANCE BUILDINGS, TWO 4-GUN FA SITES (2 POSITIONS OCCUPIED), AND NUMEROUS TRENCHES AND DEFENSE POSITIONS. OB -- 2 FA PIECES, 7 UNIDENTIFIED POSSIBLE TRACKED VEHICLES, AND 12 CARGO TRUCKS.</p> <p>██████████ 25X1D</p>	380002N 1264145E	0380	██████████ 25X1A	116-A
<p>CHOM-MAUL ARMY BARRACKS 6 NM ESE OF TURIBONG ON THE NORTH EDGE OF THE DEMILITARIZED ZONE. INSTALLATION CONSISTS OF 3 BARRACKS AREAS, DISPERSED STORAGE, AND DEFENSE POSITIONS, CONTAINING A TOTAL OF 27 BARRACKS, 26 QUARTERS, 3 ADMINISTRATION BUILDINGS, 1 PROBABLE AUDITORIUM, 23 STORAGE BUILDINGS (13 REVERTED), 6 VEHICLE/EQUIPMENT SHEDS, 45 SUPPORT BUILDINGS, 2 OCCUPIED 6-GUN AAA SITES, 1 OCCUPIED 3-GUN AAA SITE, AND 4 UNOCCUPIED 4-GUN FA SITES. OB -- 15 AAA PIECES.</p> <p>██████████ 25X1D</p> <p>██████████ 25X1A</p>	380350N 1264810E	0380	██████████ 25X1A	65-E
<p>SOWON-DONG BARRACKS & HQ 8TH INFANTRY DIV 3 NM ESE OF TURIBONG. INSTALLATION CONSISTS OF 2 AREAS. AREA A -- 15 BARRACKS, 50 QUARTERS, 7 ADMINISTRATION BUILDINGS (2 LARGE E-SHAPED, 2 C-SHAPED, 2 L-SHAPED, AND 1 I-SHAPED), 1 PROBABLE AUDITORIUM, 35 STORAGE/SUPPORT BUILDINGS, AND AN OCCUPIED 6-GUN AAA SITE. AREA B (0.5 NM SSW) -- 20 BARRACKS (5 MEDIUM AND 15 SMALL), 1 PROBABLE ADMINISTRATION, AND 25 STORAGE/SUPPORT BUILDINGS. OB -- 6 AAA PIECES AND 10 CARGO TRUCKS.</p> <p>██████████</p>	380412N 1264412E	0380	██████████ 25X1A	42-D

SECRET
NO FOREIGN DISSEM

~~SECRET~~
NO FOREIGN DISSEM

NPIC/R-63/68

TARGET	COORDINATES	WAC	TARGET NUMBERS	
			BE	NPIC
<p>[REDACTED] 25X1D</p> <p>TURIBONG MILITARY STORAGE AREA 6.2 NM EAST OF TURIBONG AND 14.5 NM ENE OF KAESONG. AREA CONTAINS 3 BARRACKS-TYPE BUILDINGS, 1 LARGE E-SHAPED ADMINISTRATION-TYPE BUILDING, 27 STORAGE/SUPPORT BUILDINGS, NUMEROUS SMALL SHEDS, AND AN OCCUPIED 6-GUN AAA SITE. OB -- 6 AAA PIECES.</p> <p>[REDACTED] 25X1D</p>	380550N 1264740E	0380		65-F1
<p>IMGANG-NI ARMY BARRACKS AT THE DEMILITARIZED ZONE 14 NM SOUTH OF TAEBUKPO-RI, AND 15.8 NM NE OF KAESONG. AREA CONTAINS 14 BARRACKS-TYPE, 3 ADMINISTRATION (1 L-SHAPED, AND 59 STORAGE/SUPPORT BUILDINGS (14 RETTED). EXTENSIVE TRENCHING AND WEAPONS POSITIONS ARE OBSERVED THROUGHOUT THE AREA.</p> <p>[REDACTED] 25X1D</p>	380541N 1265100E	0380	25X1A	65-F
<p>PYONGMA-DONG ARMY BARRACKS 7.8 NM ENE OF TURIBONG AND 16.1 NM NW OF KAESONG. AREA CONTAINS 15 BARRACKS, 11 QUARTERS, 1 L-SHAPED ADMINISTRATION, AND 6 STORAGE/SUPPORT BUILDINGS.</p> <p>[REDACTED] 25X1D</p>	380654N 1265025E	0380		65-D
<p>TOGOL ARMY BARRACKS 13.9 NM SW OF CHANGPO-RI AND 16 NM NE OF KAESONG. AREA CONTAINS 7 BARRACKS-TYPE BUILDINGS, 1 ADMINISTRATION-TYPE BUILDING, 8 BARRACKS/STORAGE BUILDINGS, 18 SUPPORT BUILDINGS, 1 OCCUPIED 6-GUN AAA SITE, AND NUMEROUS PERSONNEL TRENCHES. OB -- 6 AAA PIECES AND 7 CARGO TRUCKS.</p> <p>[REDACTED] 25X1D</p>	380740N 1264940E	0380		65-C

~~SECRET~~
NO FOREIGN DISSEM

~~SECRET~~
NO FOREIGN DISSEM

NPIC/R-63/68

TARGET	COORDINATES	WAC	TARGET NUMBERS	
			BE	NPIC
KUMWA-RI STORAGE DEPOT NORTHEAST 12.1 NM SOUTH OF TAEBUKPO-RI AND 16.8 NM NE OF KAESONG. AREA CONTAINS 4 BARRACKS/SUPPORT BUILDINGS, 2 ADMINISTRATION-TYPE BUILDINGS, 22 STORAGE/SUPPORT BUILDINGS (7 REVETTED), AND 1 OCCUPIED 3-GUN AAA SITE, OB -- 3 AAA PIECES, 5 CARGO TRUCKS, AND 1 UTILITY VEHICLE. [REDACTED] 25X1D	380714N 1265145E	0380	[REDACTED]	65-H
KUMCHON ARMY BKS + STOR AREA EAST 0.8 NM EAST OF KUMCHON. AREA CONTAINS 2 BARRACKS, 7 BARRACKS/STORAGE, 4 STORAGE, AND 12 SUPPORT BUILDINGS. 1.6 NM ENE IS AN OCCUPIED 6-GUN AAA SITE WITH 2 BARRACKS, 1 ADMINISTRATION, AND 7 SMALL SUPPORT BUILDINGS. OB -- 6 AAA PIECES. [REDACTED] 25X1D	380952N 1262940E	0380	[REDACTED]	42-A1
YANGHAM-NI ARMY BARRACKS NORTHEAST 5 NM EAST OF KUMCHON. AREA CONTAINS APPROXIMATELY 25 BARRACKS, 1 T-SHAPED ADMINISTRATION, AND APPROXIMATELY 100 STORAGE/SUPPORT BUILDINGS. [REDACTED] 25X1D	380935N 1263550E	0380	[REDACTED]	42-B1
TOKSAN-DONG ARMY BARRACKS NORTHWEST 3.7 NM NORTH OF TURIBONG, DISPERSED AREA CONTAINS A TOTAL OF 37 BARRACKS, 2 ADMINISTRATION BUILDINGS, 36 STORAGE/SUPPORT BUILDINGS (6 REVETTED), [REDACTED] ALSO WITHIN THE AREA ARE 2 OCCUPIED 3-GUN AAA SITES, 1 OCCUPIED 6-GUN AAA SITE, AND 1 PROBABLY OCCUPIED 4-GUN FA SITE [REDACTED] EACH POSITION); OB -- 12 AAA PIECES, 4 PROBABLE FA PIECES, AND 1	380900N 1264105E	0380	25X1A	116

~~SECRET~~
NO FOREIGN DISSEM

NPIC/R-63/68

TARGET	COORDINATES	WAC	TARGET NUMBERS	
			BE	NPIC
<p>CARGO TRUCK, [REDACTED] 25X1D</p> <p>KWANG-GOL ARMY BARRACKS 4.8 NM NNE OF TURIBONG. WIDELY DISPERSED AREA CONTAINS A TOTAL OF 164 BARRACKS, 9 ADMINISTRATION BUILDINGS (1 LARGE C-SHAPED), 30 STORAGE/SUPPORT BUILDINGS, 25 BUILDING FOUNDATIONS, AND 1 OCCUPIED 6-GUN AAA SITE, [REDACTED] [REDACTED] AND EXTENSIVE TRENCHING ARE OBSERVED 25X1D THROUGHOUT THE AREA. OB -- 6 AAA PIECES AND 1 CARGO TRUCK, [REDACTED] 25X1D</p> <p>NUCHON-NI MILITARY AREA 5 NM SSE OF NUCHON-NI. AREA CONTAINS APPROXIMATELY 24 BARRACKS-TYPE BUILDINGS, 5 MEDIUM STORAGE/SUPPORT BUILDINGS IN RAVINES SE OF THE BARRACKS AREA, AND AT LEAST 30 STORAGE/SUPPORT BUILDINGS NE OF THE BARRACKS AREA. TRENCHING AND WEAPONS POSITIONS ARE OBSERVED THROUGHOUT THE AREA. SNOW AND OBLIGUITY LIMIT INTERPRETATION. [REDACTED] 25X1D</p> <p>WA-DONG ARMY BKS + HQ 15 INF DIV 8.7 NM SOUTH OF TAEBUKPO-RI. EIGHT SEPARATE INSTALLATIONS WITHIN A 2.5 SQ MI AREA CONTAIN A TOTAL OF 31 BARRACKS, 14 BARRACKS/QUARTERS, ADMINISTRATION BUILDINGS, 1 LARGE AUDITORIUM, APPROXIMATELY 109 STORAGE BUILDINGS, 42 SUPPORT BUILDINGS, 1 MESSHALL, 1 OCCUPIED 6-GUN AAA SITE, NUMEROUS AW POSITIONS, AND PERSONNEL TRENCHES. OB -- 6 AAA PIECES AND 12 TRUCKS, [REDACTED] 25X1D</p>	<p>380940N 1264240E</p> <p>25X1D</p> <p>381025N 1261425E</p> <p>381120N 1265050E</p>	<p>0380</p> <p>0380</p> <p>0380</p>	<p>25X1A</p> <p>[REDACTED]</p> <p>[REDACTED]</p> <p>[REDACTED]</p>	<p>65-I</p> <p>62-A</p> <p>65</p>

~~SECRET~~
NO FOREIGN DISSEM

TARGET	COORDINATES	WAC	TARGET NUMBERS	
			BE	NPIC
HANPO-RI BARRACKS AND STORAGE AREA 0.7 NM SW OF HANPO-RI. INSTALLATION CONTAINS 12 BARRACKS, 40 STORAGE/SUPPORT BUILDINGS, AND AN OCCUPIED 8-GUN AAA SITE. OB -- 8 AAA PIECES AND APPROXIMATELY 50 CARGO TRUCKS. [REDACTED] 25X1D	381240N 1262645E	0380		36-J
HANPO-RI BARRACKS AND STORAGE AREA 0.7 NM SW OF HANPO-RI. THE INSTALLATION CONTAINS 12 BARRACKS, 40 STORAGE/SUPPORT BUILDINGS, AND AN OCCUPIED 8-GUN SITE. OB -- 8 AAA PIECES AND APPROXIMATELY 50 CARGO TRUCKS. [REDACTED] 25X1D [REDACTED] 25X1A	381240N 1262645E	0380	25X1A	62-B
CHUNGSOHAK-TONG ARMY BKS AND STORAGE 2.7 NM NE OF KUMCHON. AREA CONTAINS 7 BARRACKS, 17 QUARTERS BUILDINGS, 1 ADMINISTRATION BUILDING, 5 LARGE STORAGE/SUPPORT BUILDINGS, 8 REVETTED STORAGE BUILDINGS, 12 SMALL STORAGE BUILDINGS, NUMEROUS SHEDS, AND AN OCCUPIED 6-GUN AAA SITE. OB -- 1 FA60T/FRESCO AND 6 AAA PIECES. [REDACTED] 25X1D	381232N 1263110E	0380	[REDACTED]	42-C
WONHYON-DONG ARMY BARRACKS 2 NM WEST OF SANGNYONG-NI AND 11.8 NM SOUTH OF TAEBUKPO-RI. AREA CONTAINS 9 BARRACKS, 1 ADMINISTRATION, 32 STORAGE, AND 6 SUPPORT BUILDINGS. OB -- 23 CARGO TRUCKS. [REDACTED] 25X1D	38125aN 1265140E	0380	[REDACTED]	65-G
SOKCHON-NI BKS/STOR & HQ 9TH INFANTRY DIV 12.3 NM SE OF KOUH-DONG. INSTALLATION IS DISPERSED THROUGHOUT A NARROW VALLEY WITH A LARGE BARRACKS AREA LOCATED AT THE NNE END, A SMALLER BARRACKS AREA AT THE SSW END, AND SCATTERED STORAGE IN RAVINES BETWEEN THE 2 BARRACKS AREAS.	381411N 1263759E	0380	[REDACTED]	21-A

SECRET
NO FOREIGN DISSEM

NPIC/R-63/68

TARGET	COORDINATES	WAC	TARGET NUMBERS	
			BE	NPIC
INSTALLATION CONTAINS A TOTAL OF 11 LARGE BARRACKS, 50 BARRACKS/QUARTERS, 4 ADMINISTRATION BUILDINGS, 70 STORAGE/SUPPORT BUILDINGS, AND AN UNOCCUPIED 6-INCH AAA SITE. [REDACTED] 25X1D			25X1A	
CHONGUN-DONG ARMY BARRACKS 2.6 NM NE OF SANGNYONG-NI. AREA CONTAINS 10 BARRACKS, 26 QUARTERS, 1 PROBABLE ADMINISTRATION BUILDING, 1 VEHICLE/EQUIPMENT SHED, AND 25 STORAGE/SUPPORT BUILDINGS. OB -- 1 CARGO TRUCK. [REDACTED] 25X1D	381415N 1265710E	0380	[REDACTED]	66-D
CHANGPO-RI ARMY BARRACKS SOUTH 4.6 NM SOUTH OF CHANGPO-RI. AREA CONTAINS 21 BARRACKS AND 8 STORAGE BUILDINGS (2 REVERTED). [REDACTED] 25X1D	381415N 1265920E	0380		66-B1
SANGOK-TONG MILITARY INSTALLATION 11 NM SE OF KOUM-DONG. INSTALLATION DISPERSED ON BOTH SIDES OF ROAD CONSISTS OF 3 RELATED AREAS. AREA A (AT 38-15-00N 126-36-10E) -- 13 BARRACKS, 15 SUPPORT BUILDINGS, AT LEAST 30 VEHICLE REVERTMENTS, AND A MOTOR POOL CONTAINING 1 ADMINISTRATION BUILDING, 1 LARGE VEHICLE SHED, 2 SUPPORT BUILDINGS, AND 3 STORAGE BUILDINGS. AREA B (0.6 NM SE OF AREA A AT 38-14-25N 126-36-40E) -- 12 STORAGE BUILDINGS AND SEVERAL VEHICLE REVERTMENTS. AREA C (1.2 NM ESE OF AREA A AT 38-14-40N 126-37-05E) -- 3 PROBABLE QUARTERS, 1 ADMINISTRATION BUILDING, 1 LONG TRANSLOADING/STORAGE BUILDING WITH A SMALL DRIVE-THROUGH POSSIBLE WEIGHING STATION DIRECTLY IN FRONT, 6 STORAGE BUILDINGS, AND 1 SUPPORT BUILDING. OB -- 7 CARGO TRUCKS. [REDACTED] 25X1D	381500N 1263610E	0380	25X1A [REDACTED]	69

30

SECRET

~~SECRET~~
NO FOREIGN DISSEM

NPIC/R-63/68

TARGET	COORDINATES	WAC	TARGET NUMBERS	
			BE	NPIC
SOKCHON-NI ARMY BARRACKS KWAN-GOL 12 NM ESE OF KOUM-DONG. AREA CONTAINS 20 BARRACKS, 20 QUARTERS, 1 ADMINISTRATION BUILDING, 25 STORAGE/SUPPORT BUILDINGS, AND NUMEROUS VEHICLE/EQUIPMENT REVETMENTS. [REDACTED] 25X1D	381610N 1263830E	0380	[REDACTED]	21-A1
CHIMU-DONG ARMY BARRACKS 1.8 NM SSW OF CHANGPO-RI. AREA CONTAINS 12 BARRACKS, 2 ADMINISTRATION BUILDINGS, 10 STORAGE/SUPPORT BUILDINGS, AND 8 VEHICLE/EQUIPMENT REVETMENTS. [REDACTED] 25X1D	381745N 1265800E	0380	[REDACTED]	66-A
CHIMU-DONG ARMY BARRACKS WEST 2.3 NM SW OF CHANGPO-RI. AREA DISPERSED THROUGHOUT A NARROW VALLEY CONTAINS 33 BARRACKS, 2 ADMINISTRATION BUILDINGS (1 L-SHAPED AND 1 C-SHAPED), 31 STORAGE/SUPPORT BUILDINGS, 14 VEHICLE/EQUIPMENT REVETMENTS, AND 2 UNOCCUPIED 4-GUN FA SITES. AN OCCUPIED 4-GUN AAA SITE IS 1 NM NE. OR -- 4 AAA PIECES. [REDACTED] 25X1D	381710N 1265925E	0380	[REDACTED]	66-A1
PYONGSAN MILITARY BARRACKS AREA 1 NM NORTH OF KOUM-DONG. AREA CONTAINS AT LEAST 8 BARRACKS AND AT LEAST 45 OTHER BUILDINGS. GROUND RESOLUTION LIMITS INTERPRETATION. [REDACTED] 25X1D	382040N 1262341E	0380	[REDACTED]	36-B
PYONGSAN ARMY BKS + STORAGE DEPOT EAST 2 NM ENE OF KOUM-DONG. AREA CONTAINS 19 BARRACKS (2 MULTISTORY), 2 ADMINISTRATION BUILDINGS, 1 MULTISTORY T-SHAPED ADMINISTRATION/CLASSROOM BUILDING, 2 SMALL VEHICLE SHEDS, AND AT LEAST 20 STORAGE/SUPPORT BUILDINGS. [REDACTED] 25X1A	382000N 1262610E	0380	[REDACTED] 25X1A	36-F

~~SECRET~~

~~SECRET~~
NO FOREIGN DISSEM

NPIC/R-63/68

25X1D	TARGET	COORDINATES	WAC	TARGET NUMBERS	
				BE	NPIC
	25X1A ANHYOP ARMY BKS AND HQ 45TH INFANTRY DIV 4.1 NM ESE OF CHANGPO-RI AND 2.3 NM NNE OF TAEBUKPO-RI. AREA CONTAINS APPROXIMATELY 70 BARRACKS, 2 ADMINISTRATION-TYPE, AND APPROXIMATELY 100 STORAGE/SUPPORT BUILDINGS, OB -- APPROXIMATELY 40 CARGO TRUCKS. 25X1D	382021N 1265450E	0380	25X1A	46-B
	MURUNG-DONG ARMY BARRACKS EAST 3 NM NE OF MUNSU-RI, AREA CONTAINS 21 BARRACKS, 1 ADMINISTRATION BUILDING, 1 AUDITORIUM, AND 16 STORAGE/SUPPORT BUILDINGS. APPROXIMATELY 15 VEHICLE/EQUIPMENT REVETMENTS ARE CUT INTO A HILLSIDE JUST NE OF THE MAIN BARRACKS AREA. 25X1D	382125N 1265045E	0380		46-A1
	KOUM-DONG BKS + STOR DPO HQ ARMY GP 4 NM NNW OF KOUM-DONG. AREA CONTAINS 76 BARRACKS-TYPE BUILDINGS, 4 ADMINISTRATION BUILDINGS (1 C-SHAPED), AND A MOTOR POOL WITH 6 ASSOCIATED BUILDINGS. 25X1D	382305N 1262202E	0380		36-C
	PYONGSAN BARRACKS/STORAGE SOHWA-DONG 4.6 NM NE OF KOUM-DONG. AREA CONTAINS AT LEAST 15 BARRACKS AND APPROXIMATELY 30 OTHER BUILDINGS. GROUND RESOLUTION AND OBLIQUITY LIMIT INTERPRETATION. 25X1D	382355N 1262620E	0380		36-G
	KONG-GOL ARMY BARRACKS 5 NM SOUTH OF ICHON. AREA, DISPERSED ALONG THE NORTHERN BANK OF A SMALL STREAM, CONTAINS A TOTAL OF 65 BARRACKS, 3 ADMINISTRATION, AND 30 STORAGE/SUPPORT BUILDINGS. 25X1D	382410N 1265300E	0380		46

~~SECRET~~

TARGET	25X1A	COORDINATES	WAC	TARGET NUMBERS	
				BE	NPIC
ICHON ARMY BARRACKS SSW 1.1 NM SSW OF ICHON. APPROXIMATELY 20 BUILDINGS ARE OBSERVED. OBLIQUITY AND GROUND RESOLUTION LIMIT INTERPRETATION. [REDACTED] 25X1D	[REDACTED] 25X1A	382816N 1265232E	0380	[REDACTED]	45-B2
SINGYE ARMY BARRACKS SOUTH [REDACTED] 25X1D	[REDACTED] 25X1A	382900N 1263251E	0380	[REDACTED]	48
ICHON HEADQUARTERS INFANTRY CORPS [REDACTED] 25X1D	[REDACTED] 25X1A	382910N 1265311E	0380	[REDACTED]	45-A1
ICHON ARMY BARRACKS NORTH-NORTHEAST [REDACTED] 25X1D	[REDACTED] 25X1A	382950N 1265410E	0380	[REDACTED]	45-A
ICHON ARMY BKS NE AND HQ 5TH INF DIV 2.4 NM NE OF ICHON. APPROXIMATELY 40 BUILDINGS ARE OBSERVED. OBLIQUITY AND GROUND RESOLUTION LIMIT INTERPRETATION. [REDACTED] 25X1D	[REDACTED] 25X1A	383023N 1265547E	0380	[REDACTED]	45-B1
IMOKCHONG ARMY BARRACKS NW 3.8 NM NE OF ICHON. WIDELY DISPERSED AREA CONTAINS 61 BARRACKS, 5 ADMINISTRATION (1 C-SHAPED), AND 27 STORAGE/SUPPORT BUILDINGS. [REDACTED] 25X1D	[REDACTED] 25X1A	383052N 1265731E	0380	[REDACTED]	45-C1
HYONGJE-DONG ARMY BARRACKS SOUTHWEST 1.3 NM SW OF HYONGJE-DONG. AREA CONSISTS OF 3 RELATED AREAS. AREA A -- 33 PROBABLE STORAGE BUILDINGS. AREA B -- 60 BARRACKS AND 19 STORAGE/SUPPORT BUILDINGS. AREA C -- 24 BARRACKS, 16 STORAGE BUILDINGS DISPERSED ALONG A HILLSIDE, AND 1 POSSIBLE VEHICLE SHED. [REDACTED] 25X1D	[REDACTED] 25X1A	383334N 1263500E	0380	[REDACTED] 25X1A	48-J

~~SECRET~~
NO FOREIGN DISSEM

NPIC/R-63/68

TARGET	COORDINATES	WAC	TARGET NUMBERS	
			BE	NPIC
<p>SAMGORI ARMY BARRACKS AND STORAGE AREA 1.1 NM NORTH OF SONGJONG-NI, AREA CONTAINS 27 BARRACKS/QUARTERS, 2 ADMINISTRATION BUILDINGS, 12 STORAGE BUILDINGS, 2 PROBABLE VEHICLE SHEDS, AND 10 MAJOR SUPPORT BUILDINGS. [REDACTED] 25X1D</p>	383357N 1264848E	0380	[REDACTED]	48-G
<p>MAKTAE-RI ARMY BKS AND STORAGE AREA 3.2 NM SOUTH OF PODAPOGAE. AREA CONTAINS 30 BARRACKS, 2 ADMINISTRATION BUILDINGS, 15 STORAGE BUILDINGS (7 REVETTED), AND 1 PARADE FIELD. [REDACTED] 25X1D</p>	383522N 1263519E	0380	[REDACTED]	48-I
<p>CHUYON-NI ARMY BARRACKS AND STORAGE AREA 2.5 NM SSW OF PODAPOGAE, ON THE SOUTH BANK OF THE CHISOK-CHON (RIVER). INSTALLATION CONSISTS OF 4 SEPARATE AREAS AT THE BASE OF A SMALL HILL. AREA A (AT 38-36-20N 126-34-15E) -- 6 LARGE BARRACKS, 2 ADMINISTRATION BUILDINGS, 18 STORAGE BUILDINGS (1 PARTIALLY REVETTED), 3 SUPPORT BUILDINGS, AND 1 PARADE/ATHLETIC FIELD. AREA B (DISPERSED ALONG A SMALL RAVINE, 0.3 NM NE OF AREA A, AT 38-36-30N 126-34-40E) -- 7 MEDIUM AND 4 SMALL STORAGE BUILDINGS [REDACTED] [REDACTED] 25X1D [REDACTED] 25X1D AREA C (0.2 NM SE OF AREA A, AT 38-36-00N 126-34-40E) -- 28 BARRACKS, 2 MULTISTORY ADMINISTRATION BUILDINGS (1 T-SHAPED), 15 STORAGE/SUPPORT BUILDINGS, AND 1 PARADE/ATHLETIC FIELD. AT LEAST 25 VEHICLE/EQUIPMENT REVETMENTS AND 6 STORAGE/SUPPORT BUILDINGS ARE JUST SOUTH OF AREA C. AREA D (1 NM SE OF AREA A, AT 38-35-40N 126-35-20E) -- 20 BARRACKS, 1 MULTISTORY ADMINISTRATION, 1 STORAGE, AND 4 SMALL SUPPORT BUILDINGS. [REDACTED] 25X1D</p>	383620N 1263428E	0380	25X1A	48-A

~~SECRET~~

TARGET	COORDINATES	WAC	TARGET NUMBERS	
			BE	NPIC
KWANTO ARMY BARRACKS 0.5 NM SE OF PODAPOGAE. AREA CONTAINS 24 BARRACKS, 1 L-SHAPED ADMINISTRATION BUILDING, 3 VEHICLE SHEDS, 14 STORAGE BUILDINGS, 8 REVERTED EXPLOSIVES STORAGE BUILDINGS, 5 SUPPORT BUILDINGS, ██████████ STORAGE. OB -- 8 FA PIECES, 9 CARGO TRUCKS, AND 2 UNIDENTIFIED PIECES OF EQUIPMENT. ██████████ 25X1D	383803N 1263623E	0380	██████████	49-B1
CHIHA-RI ARMY BARRACKS NORTHEAST 1 2.5 NM NE OF CHIHA-RI. AREA CONTAINS 60 BARRACKS, 2 ADMINISTRATION BUILDINGS (1 T-SHAPED), 1 PROBABLE VEHICLE SHED, AND 10 STORAGE/SUPPORT BUILDINGS. ██████████ 25X1D	383830N 1264423E	0380	██████████	49-A3
CHILCHON-DONG ARMY BARRACKS AND STORAGE 0.3 NM SW OF UMURAN. INSTALLATION CONSISTS OF 2 AREAS, 1 ON EACH SIDE OF A MOUNTAIN RIDGE. AREA A (ON THE NORTH SIDE OF THE RIDGE) -- 17 BARRACKS, 23 QUARTERS-TYPE BUILDINGS, 2 ADMINISTRATION BUILDINGS (1 T-SHAPED, 1 U-SHAPED), 1 LARGE AUDITORIUM, 30 STORAGE/SUPPORT BUILDINGS, AND 1 PARADE FIELD. AREA B (ON THE SOUTH SIDE OF THE RIDGE) -- 3 BARRACKS, 6 QUARTERS-TYPE BUILDINGS, 1 STORAGE BUILDING, AND 3 SUPPORT BUILDINGS. TWO OCCUPIED 6-GUN AAA SITES ARE LOCATED AT 38-39-45N 126-33-45E AND 38-39-35N 126-34-35E. OB -- 12 AAA PIECES AND 6 CARGO TRUCKS. ██████████ 25X1D	383945N 1263348E	0380	██████████	49-A5
CHIHA-RI ARMY BARRACKS NORTHWEST 2.5 NM NW OF CHIHA-RI. AREA CONTAINS 70 BARRACKS, 4 PROBABLE ADMINISTRATION, AND 15 MAJOR STORAGE/SUPPORT BUILDINGS.	383907N 1263912E	0380	25X1A	49-A1

~~SECRET~~
NO FOREIGN DISSEM

NPIC/R-63/68

25X1D	TARGET	COORDINATES	WAC	TARGET NUMBERS	
				BE	NPIC
[REDACTED]	<p>CHIHA-RI ARMY BARRACKS NORTHEAST 3 1.6 NM NE OF CHIHA-RI, AREA IS DISPERSED THROUGHOUT A VALLEY AND CONTAINS 75 BARRACKS, 4 ADMINISTRATION, AND 15 STORAGE/SUPPORT BUILDINGS. APPROXIMATELY 15 BUILDINGS HAVE BEEN RAZED.</p> <p>[REDACTED] 25X1D</p>	383910N 1264240E	0380	[REDACTED]	49-A2
[REDACTED]	<p>SOKCHONG-DONG ARMY BKS & STORAGE AREA 6.5 NM SW OF KOKSAN, AREA CONTAINS 12 BARRACKS, 2 ADMINISTRATION BUILDINGS (1 U-SHAPED), 1 AUDITORIUM, 18 STORAGE BUILDINGS, 10 SUPPORT BUILDINGS, 5 VEHICLE/EQUIPMENT REVETMENTS, AND A PARADE FIELD.</p> <p>[REDACTED] 25X1D</p>	384026N 1263543E	0380	[REDACTED]	49-B2
[REDACTED]	<p>CHILCHON-DONG ARMY BARRACKS + STORAGE NE 1 NM NE OF UMURAN, AREA CONSISTS OF 3 INSTALLATIONS, ON BOTH SIDES OF THE ROAD NE OF UMURAN, AND CONTAINS A TOTAL OF 9 LARGE BARRACKS, 34 QUARTERS-TYPE BUILDINGS, 4 ADMINISTRATION BUILDINGS, 15 STORAGE/SUPPORT BUILDINGS, AND 22 VEHICLE/EQUIPMENT REVETMENTS.</p> <p>[REDACTED] 25X1D</p>	384040N 1263522E	0380	[REDACTED]	49-A6
[REDACTED]	<p>ORIPO ARMY BARRACKS AREA NORTH-NORTHWEST 4.5 NM SW OF KOKSAN, INSTALLATION CONSISTS OF 2 BARRACKS AREAS CONTAINING A TOTAL OF 40 BARRACKS, 2 ADMINISTRATION BUILDINGS, 12 STORAGE BUILDINGS, 12 SUPPORT BUILDINGS, AND 4 VEHICLE REVTMENTS. OB -- AT LEAST 9 CARGO TRUCKS.</p> <p>[REDACTED] 25X1D</p>	384256N 1263700E	0380	25X1A	49-83

~~SECRET~~

~~SECRET~~
NO FOREIGN DISSEM

NPIC/R-63/68

TARGET	25X1A	COORDINATES	WAC	TARGET NUMBERS	
				BE	NPIC
KOKSAN ARMY BARRACKS & STORAGE AREA SSW 2.7 NM SW OF KOKSAN. AREA CONTAINS 46 BARRACKS, 1 ADMINISTRATION BUILDING, 1 T-SHAPED MESSHALL, 8 STORAGE/SUPPORT BUILDINGS, AND PARADE FIELD. [REDACTED]	25X1D	384454N 1263808E	0380	[REDACTED]	49-B5
KOKSAN ARMY BARRACKS & STORAGE AREA SW 3.8 NM SW OF KOKSAN. AREA CONTAINS 20 BARRACKS, 3 ADMINISTRATION BUILDINGS (1 L-SHAPED), 50 STORAGE BUILDINGS, 2 PROBABLE VEHICLE SHEDS, AND 10 SUPPORT BUILDINGS. [REDACTED]	25X1D	384508N 1263555E	0380	[REDACTED]	49-B4
KOKSAN ARMY BKS + HQ 3RD MTRZD INF DIV ON THE NW EDGE OF KOKSAN. AREA CONTAINS 60 BARRACKS, 4 ADMINISTRATION BUILDINGS (1 LARGE, 3 SMALL), 1 AUDITORIUM, 2 VEHICLE SHEDS, 7 STORAGE BUILDINGS, AND 20 MAJOR SUPPORT BUILDINGS. OB -- 5 CARGO TRUCKS. [REDACTED]	25X1A	384645N 1264037E	0380	[REDACTED]	49-B6
KOKSAN MILITARY INSTALLATIONS NO MILITARY INSTALLATION IS LOCATED AT THE ABOVE COORDINATES. [REDACTED]	25X1D	384711N 1264111E	0380	[REDACTED]	49
CHANGPO-RI ARMY BARRACKS SOUTHEAST 3 NM SE OF CHANGPO-RI. INSTALLATION CONSISTS OF 2 ROAD-CONNECTED BARRACKS AREAS. AREA A (AT 38-16-35N 127-02-00E) -- 19 BARRACKS, 2 ADMINISTRATION (1 MODIFIED C-SHAPED), AND 15 STORAGE/SUPPORT BUILDINGS (3 REVETTED). AREA B (AT 38-16-45N 127-03-00E) -- 11 BARRACKS, 1 ADMINISTRATION, AND 20 STORAGE/SUPPORT BUILDINGS (5 REVVETTED). EXTENSIVE TRENCHING IS OBSERVED THROUGHOUT BOTH AREAS.	25X1A	381645N 1270300E	0380	[REDACTED]	66-B

~~SECRET~~

~~SECRET~~
NO FOREIGN DISSEM

NPIC/R-63/68

25X1D	TARGET	COORDINATES	WAC	TARGET NUMBERS	
				BE	NPIC
[REDACTED]	KIMHWA-UP MILITARY AREA 4.6 NM SSE OF KIMHWA-UP. AREA CONSISTS OF A MAJOR STRONGPOINT OCCUPYING THE RIDGE LINE IMMEDIATELY NORTH OF THE DEMILITARIZED ZONE AND CONTAINING 4 BARRACKS, 1 ADMINISTRATION BUILDING, 15 SUPPORT BUILDINGS, AND 1 STORAGE-TYPE BUILDING WITHOUT A ROOF. EXTENSIVE TRENCHING WITH SCATTERED AAA/AW POSITIONS AND A 4-GUN PROBABLE FA SITE ARE ALSO OBSERVED. ALL POSITIONS APPEAR TO BE UNOCCUPIED. [REDACTED]	382038N 1273827E	0380		112-8
	25X1D			25X1A	
	SOSUPO ARMY BARRACKS SOUTH 8 NM SW OF PYONGGANG AND 7.5 NM NE OF CHANGPO-RI. AREA CONTAINS 31 BARRACKS-TYPE, 4 ADMINISTRATION-TYPE, 44 STORAGE/SUPPORT, AND 4 REVETTED STORAGE/SUPPORT BUILDINGS. [REDACTED]	382140N 1270830E	0380	[REDACTED]	26-F3
	25X1D				
	CHUNGDONG-NI ARMY BARRACKS IN THE VICINITY OF CHUNGDONG-NI AND EAST AND NORTH OF A RESERVOIR. SEVERAL SMALL MILITARY INSTALLATIONS CONTAIN A TOTAL OF 20 BARRACKS, 27 BARRACKS/QUARTERS, 4 ADMINISTRATION BUILDINGS (1 C-SHAPED), 10 STORAGE BUILDINGS, 30 SUPPORT BUILDINGS (19 SMALL), 2 VEHICLE SHEDS IN A MOTOR POOL, 13 VEHICLE REVETMENTS, AND 4 UNOCCUPIED 4-GUN FA SITES [REDACTED]	382122N 1271800E	0380		26-05
	25X1D				
	EXTENSIVE TRENCHING AND DEFENSE POSITIONS ARE OBSERVED THROUGHOUT THE AREA. [REDACTED]				
	25X1D				
	KOAM-NI ARMY BARRACKS 4.5 NM ESE OF PYONGGANG, IMMEDIATELY SOUTH OF KOAM-NI. AREA CONTAINS 28 BARRACKS, 9 ADMINISTRATION BUILDINGS, 25 STORAGE BUILDINGS (6 REVETTED), 1 VEHICLE STORAGE	382149N 1272157E	0380		26-02

~~SECRET~~

~~SECRET~~
NO FOREIGN DISSEM

NPIC/R-63/68

TARGET	COORDINATES	WAC	TARGET NUMBERS	
			BE	NPIC
BUILDING, 49 SUPPORT BUILDINGS, AND A 4-GUN AAA/AW SITE, SEVERAL STRONGPOINTS WITH PERSONNEL TRENCHES AND DEFENSE POSITIONS OVERLOOKING THE DEMILITARIZED ZONE ARE ALSO OBSERVED IN THE AREA. OB -- 4 AAA/AW PIECES, 7 TRUCKS, AND 6 UNIDENTIFIED PIECES OF EQUIPMENT. [REDACTED] 25X1D			25X1A	
CHUJA-DONG ARMY BARRACKS THE AREA COVERS APPROXIMATELY 4.6 NM EAST AND WEST ALONG THE DMZ, SOUTH OF, AND INCLUDING CHUJA-DONG. THE OVERALL AREA CONSISTS OF 2 MAJOR BARRACKS AREAS, IN CHUJA-DONG AND 0.9 NM SE OF CHUJA-DONG, SMALL ISOLATED BARRACKS AREAS, AND NUMEROUS STRONGPOINTS OVERLOOKING THE DMZ. THE AREA CONTAINS A TOTAL OF 19 BARRACKS, 68 BARRACKS/QUARTERS, 8 ADMINISTRATION BUILDINGS (1 E-SHAPED), 1 AUDITORIUM, APPROXIMATELY 60 STORAGE/SUPPORT BUILDINGS, AND 15 PROBABLE VEHICLE REVETMENTS, EXTENSIVE TRENCHING AND DEFENSE POSITIONS ARE OBSERVED THROUGHOUT THE AREA. OB -- 8 CARGO TRUCKS. [REDACTED] 25X1D	382145N 1273150E	0380	[REDACTED]	84-E
WOLBONG-NI ARMY BARRACKS 3.9 NM SSW OF KIMHWA-UP. FIVE RELATED INSTALLATIONS SITUATED IN A RIVER VALLEY AND ON NEARBY RIDGES ARE COMPRISED OF 3 BARRACKS AREAS AND 2 STRONGPOINTS CONTAINING A TOTAL OF 28 BARRACKS, 2 ADMINISTRATION BUILDINGS, 4 POSSIBLE ADMINISTRATION BUILDINGS, 1 ADMINISTRATION/SUPPORT BUILDING, 21 SUPPORT BUILDINGS, 12 SMALL SUPPORT BUILDINGS, 2 STORAGE BUILDINGS, 6 STORAGE/SUPPORT BUILDINGS, A 4-GUN UNOCCUPIED FA SITE, EXTENSIVE TRENCHING, AND DEFENSE POSITIONS THROUGHOUT THE AREA. [REDACTED] 25X1D	382145N 1273535E	0380	[REDACTED]	112

~~SECRET~~

TARGET	COORDINATES	WAC	TARGET NUMBERS	
			BE	NPIC
SAIRWON ARMY BARRACKS SOUTH 6.8 NM SE OF KUMSONG. INSTALLATION CONTAINS 23 BARRACKS AND 14 STORAGE/SUPPORT BUILDINGS. [REDACTED] 25X1D	382140N 1274410E	0380	[REDACTED]	84-F
SONGJONG MILITARY AREA 3.4 NM SW OF SONGJONG. AREA CONSISTS OF A STRONGHOLD, OCCUPYING A RIDGE JUST NORTH OF THE DEMILITARIZED ZONE, CONTAINING 8 PARTIALLY REVETTED PROBABLE BARRACKS AND AT LEAST 12 STORAGE/SUPPORT BUILDINGS. NUMEROUS TRENCHES AND STRONGPOINTS ARE OBSERVED THROUGHOUT THE AREA AND 8 POSSIBLE STORAGE CAVE ENTRANCES ARE BENEATH THE HIGHEST RIDGE POINT. [REDACTED] 25X1D	382100N 1274800E	0380	[REDACTED]	84
SANGSIMPO ARMY BARRACKS 1.1 NM NORTH OF SANGSIMPO. INSTALLATION CONTAINS 48 BARRACKS, 7 ADMINISTRATION, 22 STORAGE, AND 48 SUPPORT BUILDINGS. EXTENSIVE TRENCHING AND NUMEROUS DEFENSE POSITIONS ARE OBSERVED THROUGHOUT THE AREA. OB -- 5 PROBABLE TRUCKS. [REDACTED] 25X1D	382158N 1275845E	0380	25X1A	118
CHUNGDOONG-NI BARRACKS + STORAGE AREA NE 1.7 NM NNE OF CHUNGDOONG-NI AND 2.2 NM SSE OF PYONGGANG. SMALL STORAGE AREA CONSISTS OF 4 BARRACKS, 1 BARRACKS/ADMINISTRATION BUILDING, 12 STORAGE BUILDINGS (1 REVETTED AND ALL MODERATELY DISPERSED), AND AN EARTH-COVERED PROBABLE STORAGE BUNKER. OB -- 8 PROBABLE TRUCKS. [REDACTED] 25X1D	382242N 1271858E	0380		26-K
SANGSAN-NI MILITARY AREA 4 NM SE OF KUMSONG AND 1.2 NM NNE OF SANGSAN-NI. THE INSTALLATION OCCUPIES THE CREST OF A RIDGE AND	382254N 1274110E	0380		84-1

TARGET	COORDINATES	WAC	TARGET NUMBERS	
			BE	NPIC
CONTAINS 5 REVETTED BARRACKS, 1 STORAGE BUILDING, 8 SUPPORT BUILDINGS, AND 6 WEAPONS POSITIONS (5 OCCUPIED). NUMEROUS PERSONNEL TRENCHES AND STRONGPOINTS ARE OBSERVED ALONG THE RIDGE. OB -- 5 AAA/AM PIECES. [REDACTED] 25X1D			25X1A	
YONGYON-NI ARMY BARRACKS 4 NM WSW OF PYONGGANG. AREA CONTAINS 16 BARRACKS-TYPE BUILDINGS, 2 ADMINISTRATION-TYPE BUILDINGS, 32 STORAGE/SUPPORT BUILDINGS, 9 REVETTED STORAGE/SUPPORT BUILDINGS, 1 DRIVE-THROUGH STORAGE/SUPPORT BUILDING, AND 2 OCCUPIED 3-GUN AAA SITES. OB -- 6 AAA PIECES AND 1 CARGO TRUCK. [REDACTED] 25X1D	382339N 1271220E	0380	[REDACTED]	26-F1
KOAM-NI HQ 25TH INFANTRY BRIGADE 5.9 NM SE OF PYONGGANG AND 2.3 NM ENE OF KOAM-NI. INSTALLATION CONSISTS OF 7 RELATED AREAS CONTAINING A TOTAL OF 62 BARRACKS, 13 ADMINISTRATION BUILDINGS, 50 STORAGE BUILDINGS, 3 REVETTED STORAGE BUILDINGS, 41 SUPPORT BUILDINGS, AND 8 UNOCCUPIED WEAPONS POSITIONS. OB -- 20 CARGO TRUCKS. [REDACTED] 25X1D	382312N 1272510E	0380	[REDACTED]	26-D1
SONGJONG ARMY BARRACKS AT SONGJONG. INSTALLATION CONTAINS 20 BARRACKS, 10 STORAGE/SUPPORT BUILDINGS, AND A MOTOR POOL WITH 1 VEHICLE SHED. [REDACTED] 25X1D	382315N 1275148E	0380	[REDACTED]	84-A
NAMAE-RI ARMY BARRACKS 6 NM WEST OF PYONGGANG, IN A VALLEY IMMEDIATELY WEST OF THE PONGNAE-HO (LAKE). AREA CONSISTS OF 27 BARRACKS (21 MEDIUM AND 6	382421N 1270958E	0380	[REDACTED]	26-F2

TARGET	COORDINATES	WAC	TARGET NUMBERS	
			BE	NPIC
SMALL), 2 ADMINISTRATION, 14 STORAGE (4 PARTIALLY REVERTED), AND 10 SUPPORT BUILDINGS. OB -- 2 SMALL CARGO TRUCKS. [REDACTED] 25X1D				
KUMSONG BARRACKS AREA 2.2 NM SW OF KUMSONG. INSTALLATION CONTAINS 11 BARRACKS, 1 ADMINISTRATION BUILDING, 2 STORAGE BUILDINGS, 12 SUPPORT BUILDINGS, AND A MOTOR POOL. OB -- 12 CARGO TRUCKS. [REDACTED] 25X1D	382400N 1273920E	0380		84-G1
SAIRWON ARMY BARRACKS SOUTHWEST 0.8 NM WSW OF SAIRWON. AREA CONTAINS 48 BARRACKS, 7 ADMINISTRATION BUILDINGS, 1 PROBABLE MESSHALL, 12 STORAGE BUILDINGS, 25 SUPPORT BUILDINGS, AND A MOTOR POOL WITH 1 PROBABLE VEHICLE SHED. APPROXIMATELY 25 VEHICLE REVERTMENTS ARE IN A VALLEY IMMEDIATELY NORTH OF THE INSTALLATION. OB -- 4 PROBABLE TRUCKS. [REDACTED] 25X1D	382408N 1274043E	0380	25X1A	84-B
SAIRWON HQ 46TH INFANTRY DIVISION ON NW EDGE OF SAIRWON AND 3.7 NM SW OF KUMSONG. AREA CONTAINS 30 BARRACKS, 5 ADMINISTRATION, 1 HEADQUARTERS, AND 35 STORAGE/SUPPORT BUILDINGS. OB -- 3 UNIDENTIFIED VEHICLES. [REDACTED] 25X1D	382416N 1274130E	0380		84-G
SAIRWON BARRACKS AREA 4.6 NM ESE OF KUMSONG. AREA CONTAINS 16 BARRACKS, 1 ADMINISTRATION, 3 STORAGE, AND 7 SUPPORT BUILDINGS. PERSONNEL TRENCHES AND DEFENSE POSITIONS OCCUPY THE RIDGE IMMEDIATELY SSW OF THE INSTALLATION.	382401N 1274227E	0380		84-G2

25X1D	TARGET	COORDINATES	WAC	TARGET NUMBERS	
				BE	NPIC
	25X1A MASAN-NI ARMY BARRACKS A HQ 12TH INF DIV 5.5 NM WNW OF PYONGGANG ON THE NORTH SIDE OF THE PONGNAE-HO (LAKE) IMMEDIATELY WEST OF MASAN-NI. AREA CONSISTS OF 24 BARRACKS, 5 BARRACKS/QUARTERS, 1 C-SHAPED ADMINISTRATION BUILDING, 1 MODIFIED E-SHAPED ADMINISTRATION BUILDING, 2 OTHER ADMINISTRATION BUILDINGS, 1 AUDITORIUM, AND 30 STORAGE/SUPPORT BUILDINGS.	382532N 1271035E	0380	25X1A	26-F4
	25X1D SUHANG ARMY BARRACKS 5.1 NM WNW OF PYONGGANG. THREE AREAS, 2 APPROXIMATELY 500 YDS NORTH OF THE PONGNAE-HO (LAKE) AND THE THIRD APPROXIMATELY 2.9 NM NORTH OF THE PONGNAE-HO, CONTAIN A TOTAL OF 65 BARRACKS, 8 ADMINISTRATION, 28 STORAGE, 6 SUPPORT, AND 2 PROBABLE VEHICLE STORAGE BUILDINGS. OB -- 2 PROBABLE TRUCKS.	382556N 1271242E	0380		26-F5
	25X1D MAYON-NI ARMY BARRACKS 2.2 NM ENE OF PYONGGANG. AREA CONTAINS 21 BARRACKS, 4 PROBABLE VEHICLE STORAGE BUILDINGS, 2 STORAGE BUILDINGS, 6 SUPPORT BUILDINGS, 1 POSSIBLE MESSHALL, AND AT LEAST 9 VEHICLE REVETMENTS IN AN ADJACENT RAVINE. OB -- 4 CARGO TRUCKS AND 4 UNIDENTIFIED VEHICLES/PIECES OF EQUIPMENT.	382520N 1272039E	0380		26-D6
	25X1D HASUHAN ARMY BARRACKS NORTH 5.6 NM EAST OF PYONGGANG AND APPROXIMATELY 0.4 NM EAST OF HASUHAN. INSTALLATION CONTAINS 20 BARRACKS, 3 ADMINISTRATION BUILDINGS, 33 STORAGE BUILDINGS, 14 SUPPORT	382500N 1272440E	0380		26-D4

TARGET	COORDINATES	WAC	TARGET NUMBERS	
			BE	NPIC
BUILDINGS, AND 4 UNOCCUPIED WEAPONS POSITIONS. OB -- 1 CARGO TRUCK. [REDACTED] 25X1D			25X1A	
IGAN-DONG ARMY BARRACKS 2 NM WEST OF KUMSONG. INSTALLATION CONTAINS 17 BARRACKS (1 WITHOUT ROOF), 1 ADMINISTRATION BUILDING, 14 STORAGE BUILDINGS (1 WITHOUT ROOF), 8 SUPPORT BUILDINGS, A PROBABLE MOTOR POOL WITH 2 VEHICLE SHEDS, AND 3 REVERTED STORAGE BUILDINGS IN A RAVINE IMMEDIATELY NORTH OF THE MAIN AREA. OB -- 6 TRUCKS, [REDACTED] 25X1D	382520N 1273430E	0380	[REDACTED]	84-C
POKKYE-RI MILITARY AREA 1.6 NM WEST OF POKKYE-RI AND 1.9 NM NORTH OF PYONGGANG. INSTALLATION CONSISTS OF 2 BARRACKS, 1 BARRACKS/ADMINISTRATION, 1 STORAGE, AND 3 SUPPORT BUILDINGS AT THE BASE OF A RIDGE. TWO VEHICLE REVERTMENTS ARE IN THE NW PORTION OF THE INSTALLATION. OB -- 2 PROBABLE TANKS/ASSAULT GUNS. [REDACTED] 25X1D	382631N 1271754E	0380		26-J1
NANGHA-RI MILITARY INSTALLATION 5.5 NM ENE OF PYONGGANG, ON THE NORTH BANK OF THE HANTAN-CHON (RIVER). INSTALLATION CONTAINS 16 BARRACKS, 3 ADMINISTRATION BUILDINGS, 1 POSSIBLE AUDITORIUM, 15 STORAGE BUILDINGS, 8 SUPPORT BUILDINGS, AND 2 VEHICLE SHEDS. OB -- 1 SMALL TRUCK. [REDACTED] 25X1D	382625N 1272410E	0380		26-L
POKKYE-RI ARMY BARRACKS EAST SONGMOL 1.5 NM ESE OF POKKYE-RI AND 1.5 NM NORTH OF PYONGGANG. INSTALLATION CONTAINS 15 BARRACKS/STORAGE, 2 SUPPORT (1 L-SHAPED), AND 3 SMALL SUPPORT BUILDINGS. AN UNOCCUPIED 4-GUN FA SITE WITH 1 BARRACKS AND 2 SMALL	382703N 1271721E	0380	25X1A	26-D8

TARGET	COORDINATES	WAC	TARGET NUMBERS	
			BE	NPIC
SUPPORT BUILDINGS IS NE OF THE INSTALLATION, [REDACTED] 25X1D CHOMCHON-NI ARMY BARRACKS SOUTHEAST 4.5 NM NE OF PYONGGANG, AREA CONSISTS OF 10 BARRACKS, 13 STORAGE BUILDINGS, 2 SUPPORT BUILDINGS, AND 2 PROBABLE VEHICLE SHEDS. NUMEROUS FOUNDATIONS OF PROBABLY RAZED BUILDINGS ARE OBSERVED WITHIN THE AREA. OB -- 4 CARGO TRUCKS. [REDACTED] 25X1D	382725N 1272135E	0380	25X1A [REDACTED]	26-66
SONG-DONG ARMY BARRACKS 6.8 NM ENE OF PYONGGANG, TWO AREAS, SEPARATED BY THE SMALL VILLAGE OF ANSONGGWAN, CONTAIN A TOTAL OF 19 BARRACKS, 1 ADMINISTRATION, 7 STORAGE, AND 6 SUPPORT BUILDINGS. OB -- 10 UNIDENTIFIED PIECES OF EQUIPMENT. [REDACTED] 25X1D	382745N 1272530E	0380	[REDACTED]	26-69
HAJU-RI ARMY BARRACKS NORTH-NORTHWEST 3.4 NM NNW OF POKKYE-RI. AREA CONTAINS 3 BARRACKS, 1 PROBABLE ADMINISTRATION, AND 28 STORAGE/SUPPORT BUILDINGS (8 REVETTED). OB -- 3 PROBABLE CARGO TRUCKS. [REDACTED] 25X1D	382854N 1271447E	0380	[REDACTED]	26-F6
HAJU-RI ARMY BARRACKS EAST 3.6 NM NNW OF PYONGGANG, AREA, DISPERSED ON BOTH SIDES OF THE PYONGGANG-SEPO-RI RAIL LINE, CONTAINS 23 BARRACKS, 3 ADMINISTRATION BUILDINGS, 47 STORAGE/SUPPORT BUILDINGS, AND AN UNOCCUPIED 6-GUN AAA SITE. AT LEAST 20 VEHICLE REVETMENTS ARE SCATTERED THROUGHOUT THE AREA. OB -- 10 CARGO TRUCKS. [REDACTED] 25X1D	382800N 1271559E	0380	[REDACTED]	26-61

TARGET	COORDINATES	WAC	TARGET NUMBERS	
			BE	NPIC
KAMDUN-NI ARMY BARRACKS 4 NM NNE OF PYONGGANG, IMMEDIATELY NNW OF KAMDUN-NI. INSTALLATION CONTAINS 29 BARRACKS, 2 ADMINISTRATION BUILDINGS, 1 PROBABLE MESSHALL, 4 STORAGE BUILDINGS, AND 5 SUPPORT BUILDINGS. A 4-GUN UNOCCUPIED FA SITE IS NORTH OF THE INSTALLATION OVERLOOKING A SMALL U-SHAPED VALLEY. OB -- 7 UNIDENTIFIED VEHICLES/PIECES OF EQUIPMENT. [REDACTED] 25X1D	382829N 1271857E	0380	[REDACTED]	26-65
KUNNO-RI ARMY BARRACKS + HQ INF BDE 5.2 NM NE OF PYONGGANG AND ADJACENT TO THE NORTH SIDE OF KUNNO-RI, AT THE HEAD OF A VALLEY. AREA CONSISTS OF 47 BARRACKS, 7 QUARTERS, 4 ADMINISTRATION BUILDINGS, 1 MESSHALL, 1 POSSIBLE AUDITORIUM, 12 STORAGE BUILDINGS, 2 PROBABLE VEHICLE STORAGE SHEDS, AND 15 SUPPORT BUILDINGS. OB -- 1 CARGO TRUCK. [REDACTED] 25X1D	382801N 1272247E	0380	[REDACTED]	26-67
SANGJOK-TONG ARMY BARRACKS WEST 5.3 NM NNE OF PYONGYANG. AREA CONSISTS OF 13 BARRACKS, 3 BARRACKS/QUARTERS, 2 ADMINISTRATION BUILDINGS (1 L-SHAPED), 1 POSSIBLE MESSHALL, 4 STORAGE BUILDINGS, 6 SUPPORT BUILDINGS, AND 4 VEHICLE REVETMENTS. AN ADJACENT AREA, IN A SMALL VALLEY IMMEDIATELY NORTH, CONTAINS 7 STORAGE BUILDINGS. OB -- APPROXIMATELY 20 UNIDENTIFIED VEHICLES/PIECES OF EQUIPMENT. [REDACTED] 25X1D	382938N 1271913E	0380	[REDACTED]	26-63
SANGJOK-TONG ARMY BKS + HQ 5TH AG 5.4 NM NNE OF PYONGGANG. AREA, ORIENTED NW/SE ALONG A VALLEY, CONSISTS OF 83 BARRACKS, 26 QUARTERS, 1 LARGE U-SHAPED HEADQUARTERS BUILDING, 1 LARGE MODIFIED L-SHAPED ADMINISTRATION BUILDING, 10 ADDITIONAL	382929N 1272028E	0380	25X1A	26-64

TARGET	COORDINATES	WAC	TARGET NUMBERS	
			BE	NPIC
ADMINISTRATION BUILDINGS, 1 AUDITORIUM, 3 PROBABLE MESSHALLS, AT LEAST 4 SMALL HEATING PLANTS, AND AT LEAST 70 STORAGE/SUPPORT BUILDINGS. OB -- 2 TRUCKS. [REDACTED] 25X1D			25X1A	
KOMSUGAE ARMY BARRACKS 7.2 NM NE OF PYONGGANG, ABOVE A RAVINE NW OF THE RESERVOIR AT KOMSUGAE. AREA CONTAINS 10 BARRACKS, 1 PROBABLE ADMINISTRATION BUILDING, 1 PROBABLE MESSHALL, AND 10 STORAGE/SUPPORT BUILDINGS. VISIBLE BUILDING FOUNDATIONS INDICATE AT LEAST 7 STRUCTURES WITHIN THE AREA HAVE BEEN RAZED. OB -- 5 CARGO TRUCKS. [REDACTED] 25X1D	382919N 1272409E	0380	[REDACTED]	26-G8
SAMPO ARMY BARRACKS 6.2 NM NNE OF PYONGGANG. AREA CONSISTS OF 49 BARRACKS, 5 ADMINISTRATION (2 LARGE), 2 VEHICLE MAINTENANCE/STORAGE, 4 STORAGE, AND 17 SUPPORT BUILDINGS. OB -- 2 CARGO TRUCKS. [REDACTED] 25X1D	383041N 1271900E	0380	[REDACTED]	26-G2
CHOMDAE-GOL ARMY BARRACKS 8.5 NM NE OF PYONGGANG AND IMMEDIATELY NORTH OF CHOMDAE-GOL. AREA CONSISTS OF 44 BARRACKS, 1 ADMINISTRATION BUILDING, 1 AUDITORIUM, 10 SUPPORT BUILDINGS, 32 STORAGE BUILDINGS, AND 1 L-SHAPED VEHICLE SHED. [REDACTED] 25X1D	383042N 1272459E	0380	[REDACTED]	26-I1
SUGAE-GOL MILITARY INSTALLATION 9 NM NE OF PYONGGANG, ADJACENT TO SUGAE-GOL. AREA CONSISTS OF 17 BARRACKS, 1 ADMINISTRATION, 5 STORAGE, AND AT LEAST 9 SUPPORT BUILDINGS ON THE WEST SIDE OF THE STREAM.	383057N 1272544E	0380	[REDACTED]	26-I2

25X1D	TARGET	COORDINATES	WAC	TARGET NUMBERS	
				BE	NPIC
[REDACTED]	[REDACTED] 25X1A			25X1A	
	CHANGDO-RI ARMY BKS & HQ 2ND INF DIV ON THE NE EDGE OF CHANGDO-RI, INSTALLATION CONTAINS 11 BARRACKS, 3 ADMINISTRATION BUILDINGS, 1 MESSHALL, AND 4 STORAGE/SUPPORT BUILDINGS. OB -- 1 CARGO TRUCK. [REDACTED] 25X1D	383026N 1274017E	0380	[REDACTED]	109-A1
	POMBUNG-NI ARMY BKS + HQ 4TH INF DIV [REDACTED] 25X1D	383124N 1271615E	0380	[REDACTED]	26-H
	CHANGDO-RI ARMY BARRACKS NORTHEAST 2.3 NM NE OF CHANGDO-RI, INSTALLATION CONTAINS 12 BARRACKS, 1 BARRACKS/STORAGE BUILDING, 5 SUPPORT BUILDINGS, 2 STORAGE BUILDINGS, AND A PARADE FIELD. DEFENSE POSITIONS ARE OBSERVED IMMEDIATELY NE OF THE BARRACKS AREA. OB -- 2 UNIDENTIFIED PIECES OF EQUIPMENT. [REDACTED] 25X1D	383138N 1274219E	0380	[REDACTED]	109-A
	CHANGDO-RI ARMY BARRACKS NORTH 2.3 NM NNE OF CHANGDO-RI, INSTALLATION CONTAINS 23 BARRACKS, 1 ADMINISTRATION BUILDING, 2 STORAGE BUILDINGS, 5 SUPPORT BUILDINGS, AND A MOTOR POOL WITH 2 VEHICLE SHEDS. OB -- 2 TRUCKS AND 7 OTHER VEHICLES. [REDACTED] 25X1D	383245N 1274037E	0380	[REDACTED]	109
	POMBUKSAN 4TH INFANTRY DIVISION [REDACTED] 25X1D	383605N 1271650E	0380	[REDACTED]	115
	SEPO-UP MILITARY INSTALLATIONS [REDACTED] 25X1D	3838//N 12721//E	0380	[REDACTED]	26-E

NPIC/R-63/68

TARGET	COORDINATES	WAC	TARGET NUMBERS	
			BE	NPIC
SINANSANG-NI ARMY BARRACKS 0.4 NM EAST OF SINANSANG-NI. INSTALLATION CONTAINS 14 BARRACKS, 29 BARRACKS/QUARTERS, 2 ADMINISTRATION BUILDINGS, 20 STORAGE/SUPPORT BUILDINGS, AND A POSSIBLE MOTOR POOL. A ROAD RUNNING ENE FROM THE INSTALLATION LEADS TO POSSIBLE [REDACTED], 25X1D GROUND SHADOWS LIMIT INTERPRETATION. [REDACTED] 25X1D	383830N 1274321E	0380	[REDACTED] 25X1A	82-B
KUMGANG ARMY BARRACKS NORTH 1.8 NM NNE OF KUMGANG, INSTALLATION CONTAINS 10 BARRACKS, 1 ADMINISTRATION, 8 SUPPORT, AND 8 STORAGE BUILDINGS. [REDACTED] 25X1D	383840N 1275945E	0380	[REDACTED] 25X1A	82-A2
HOEYANG HEADQUARTERS FIRST ARMY GROUP [REDACTED] 25X1D [REDACTED] 25X1A	384225N 1273604E	0380	[REDACTED]	44
HOEYANG ARMY BARRACKS EAST [REDACTED] 25X1D	384200N 1273952E	0380	[REDACTED]	44-E
HWACHON-NI ARMY BARRACKS ON THE SE EDGE OF HWACHON-NI, INSTALLATION CONTAINS 9 BARRACKS, 1 ADMINISTRATION, 2 STORAGE, AND 2 SUPPORT BUILDINGS. [REDACTED] 25X1D	384430N 1274825E	0380	[REDACTED]	82-C
HWACHON-NI ARMY BARRACKS & STOR AREA EAST 1.8 NM EAST OF HWACHON-NI, INSTALLATION CONTAINS 5 BARRACKS AND 9 STORAGE/SUPPORT BUILDINGS. [REDACTED] 25X1D	384420N 1275021E	0380	[REDACTED]	44-B

NPIC/R-63/68

25X1D	TARGET	COORDINATES	WAC	TARGET NUMBERS	
				BE	NPIC
[REDACTED]	SANGCHONGSONG ARMY BARRACKS NORTH 13 NM SSE OF KUMGANG-UP. AREA CONTAINS 21 BARRACKS/STORAGE AND 1 PROBABLE ADMINISTRATION BUILDING. [REDACTED] 25X1D	382435N 1280300E	0380	25X1A [REDACTED]	79-F
[REDACTED]	HOEJON-DONG ARMY BKS + HQ 47TH INF DIV 2.5 NM EAST OF HOEJON-DONG, INSTALLATION, COVERING APPROXIMATELY 4 SQ MI, CONTAINS 44 BARRACKS, 4 ADMINISTRATION, 51 STORAGE, 24 SUPPORT, 1 VEHICLE MAINTENANCE, AND 2 POSSIBLE VEHICLE MAINTENANCE BUILDINGS. EXTENSIVE TRENCHING AND NUMEROUS DEFENSE POSITIONS ARE OBSERVED THROUGHOUT THE AREA. GROUND SHADOW AND SNOW COVER LIMIT INTERPRETATION. OB -- 12 TRUCKS. [REDACTED] 25X1D	382635N 1280632E	0380	[REDACTED]	79-H
[REDACTED]	HOEJON-DONG ARMY BARRACKS NORTH 1.3 NM NNW OF HOEJON-DONG, INSTALLATION CONTAINS 18 BARRACKS, 5 ADMINISTRATION BUILDINGS, 1 MESSHALL, 1 PROBABLE AUDITORIUM, 7 SUPPORT BUILDINGS, 4 REVETTED STORAGE BUILDINGS, AND 1 REVETTED PROBABLE VEHICLE STORAGE BUILDING. OB -- 5 TRUCKS. [REDACTED] 25X1D	382740N 1280240E	0380	[REDACTED]	79-I
[REDACTED]	SOKSADONG-NI ARMY BARRACKS HOEJON-DONG 2.5 NM NNW OF HOEJON-DONG, INSTALLATION CONTAINS 5 BARRACKS, 3 STORAGE, AND 2 SUPPORT BUILDINGS. NUMEROUS TRENCHES AND DEFENSE POSITIONS SURROUND THE AREA. [REDACTED] 25X1D	382850N 1280300E	0380	[REDACTED]	79-K

TARGET	COORDINATES	WAC	TARGET NUMBERS	
			BE	NPIC
SUNGAM-NI ARMY BARRACKS + STORAGE AREA 6.5 NM SSE OF KUMGANG-UP. INSTALLATION CONTAINS 9 BARRACKS, 1 ADMINISTRATION, 4 STORAGE, 3 SUPPORT, AND 4 VEHICLE STORAGE BUILDINGS. [REDACTED] 25X1D	383055N 1280100E	0380	[REDACTED] 25X1A	79-E
TAECHON-DONG MILITARY CAMP 2.3 NM ESE OF TAECHON-DONG. INSTALLATION CONTAINS 9 BARRACKS-TYPE AND 3 STORAGE/SUPPORT BUILDINGS. GROUND SHADOWS LIMIT INTERPRETATION. [REDACTED] 25X1D	383002N 1281500E	0380	[REDACTED] 25X1A	79-A
YANGSUAM BARRACKS + STORAGE AREA 6.2 NM SSE OF KUMGANG-UP. INSTALLATION CONTAINS 9 BARRACKS, 1 ADMINISTRATION BUILDING, 1 POSSIBLE MESSHALL, 2 L-SHAPED VEHICLE MAINTENANCE, 10 SUPPORT, AND 4 STORAGE BUILDINGS. SEVEN POSSIBLE VEHICLE REVETMENTS ARE DUG INTO A HILL IMMEDIATELY NORTH OF THE MAIN AREA. OB -- 6 TRUCKS. [REDACTED] 25X1D	383140N 1280240E	0380	[REDACTED] 25X1A	79-G
CHAMJAE ARMY BARRACKS THREE AREAS GENERALLY EAST OF AND REFERENCED FROM CHAMJAE. AREA A (1 NM ENE AT 38-33-05N 128-12-37E) -- 11 BARRACKS-TYPE, 1 ADMINISTRATION, AND 10 STORAGE/SUPPORT BUILDINGS. AREA B (1.4 NM ESE AT 38-33-43N 128-13-11E) -- 7 BARRACKS-TYPE, 1 ADMINISTRATION, AND 19 STORAGE/SUPPORT BUILDINGS. AREA C (2.2 NM ESE AT 38-32-48N 128-14-10E -- 10 BARRACKS, 1 ADMINISTRATION, AND 9 SUPPORT BUILDINGS. OB -- 7 VEHICLES IN AREA A. [REDACTED] 25X1D	383305N 1281318E	0380	[REDACTED]	79-B

TARGET	COORDINATES	WAC	TARGET NUMBERS	
			BE	NPIC
OEDAEBONG ARMY BARRACKS WEST 2.1 NM WSW OF OEDAEBONG. INSTALLATION CONTAINS 11 BARRACKS (7 SEPARATELY SECURED), 1 ADMINISTRATION, AND 4 SUPPORT/STORAGE BUILDINGS. TRACK ACTIVITY AND DEFENSE POSITIONS ARE OBSERVED IN NEARBY HILLS IMMEDIATELY NORTH OF THE INSTALLATION. [REDACTED] 25X1D	383552N 1281350E	0380	[REDACTED] 25X1A	67-E2
KUMGANG BARRACKS AREA 1.7 NM ESE OF KUMGANG. INSTALLATION CONTAINS 14 BARRACKS, 2 ADMINISTRATION, AND 16 SUPPORT/STORAGE BUILDINGS. OR -- 5 TRUCKS. [REDACTED] 25X1D	383630N 1280059E	0380	[REDACTED] 25X1A	82-A1
KUMGANG ARMY BARRACKS & HQ IV INF CORPS E 1.5 NM ENE OF KUMGANG. INSTALLATION CONTAINS 12 BARRACKS, 83 SMALL BARRACKS/QUARTERS, 1 HEADQUARTERS BUILDING, 6 ADMINISTRATION BUILDINGS, 1 AUDITORIUM, AND 28 SUPPORT BUILDINGS. OR -- 4 TRUCKS AND 5 VANS. [REDACTED] 25X1D	383720N 1280103E	0380	[REDACTED] 25X1A	82-A
KOSONG BARRACKS AREA 1.9 NM SSW OF KOSONG. INSTALLATION CONTAINS 4 BARRACKS, 11 QUARTERS/BARRACKS, 1 ADMINISTRATION BUILDING, 7 SUPPORT/STORAGE BUILDINGS, AND A PARADE FIELD. [REDACTED] 25X1D	383834N 1281713E	0380	[REDACTED] 25X1A	67-E1
PYONGYANG AIRBORNE TRAINING SCHOOL 1.6 NM SW OF PYONGYANG AIRFIELD EAST. LARGE MILITARY INSTALLATION (PROBABLY ASSOCIATED WITH PYONGYANG AIRFIELD EAST) CONTAINS 11 LARGE BARRACKS, 8 SMALLER BARRACKS, 9 ADMINISTRATION BUILDINGS, 1 LARGE MULTISTORY AUDITORIUM, 1 SMALL AUDITORIUM, 2 [REDACTED] 25X1A	390008N 1254918E	0380	[REDACTED] 25X1A	11-F

NPIC/R-63/68

TARGET	COORDINATES	WAC	TARGET NUMBERS	
			BE	NPIC
<p>MULTISTORY PROBABLE CLASSROOM BUILDINGS, A JUMP TOWER WITH ASSOCIATED PARACHUTE RIGGING AND LOFT BUILDING, 4 MESSHALLS, APPROXIMATELY 150 PROBABLE QUARTERS, 30 STORAGE BUILDINGS, APPROXIMATELY 50 PROBABLE STORAGE/SUPPORT BUILDINGS, AN OCCUPIED 6-GUN AAA SITE, PARADE GROUNDS, AND AN OBSTACLE COURSE. NUMEROUS TRENCHES ARE OBSERVED THROUGHOUT THE AREA. OB -- 6 AAA PIECES [REDACTED] 25X1D</p>				
<p>PYONGYANG ARMY BARRACKS AND STORAGE WEST 5 NM WEST OF PYONGYANG. INSTALLATION DISPERSED ALONG THE BASE OF A HILL CONSISTS OF 25 LARGE BARRACKS (15 MULTISTORY), 1 E-SHAPED ADMINISTRATION BUILDING, 1 C-SHAPED ADMINISTRATION BUILDING, 7 LARGE STORAGE BUILDINGS, 5 SMALLER STORAGE BUILDINGS (1 WITH MONITOR ROOF), 8 LARGE VEHICLE/EQUIPMENT SHEDS, 5 PROBABLE MESSHALLS, 2 PROBABLE HEATING PLANTS, AND 22 STORAGE/SUPPORT BUILDINGS. OB -- 2 UNIDENTIFIED PIECES OF EQUIPMENT [REDACTED] 25X1D</p>	390200N 1253850E	0380	25X1A [REDACTED]	11-E
<p>PYONGYANG ARMY BKS & STORAGE AREA EAST 3 NM NE OF PYONGYANG. INSTALLATION EXTENDS NORTH FROM THE TAEDONG-GANG (RIVER) IN 2 PROTECTIVE VALLEYS AND CONTAINS 6 MULTISTORY BARRACKS, 36 PROBABLE QUARTERS, 7 PROBABLE ADMINISTRATION BUILDINGS, 1 AUDITORIUM, 12 STORAGE BUILDINGS, APPROXIMATELY 25 OTHER STORAGE/SUPPORT BUILDINGS, AND AN OCCUPIED 8-GUN AAA SITE. NUMEROUS TRENCHES ARE OBSERVED THROUGHOUT THE AREA. OB -- 8 AAA PIECES AND APPROXIMATELY 60 VEHICLES/PIECES OF EQUIPMENT. [REDACTED] 25X1D</p>	390313N 1255240E	0380	25X1A [REDACTED]	11-K

TARGET	COORDINATES	WAC	TARGET NUMBERS	
			BE	NPIC
PYONGYANG MILITARY AREA 6.3 NM NW OF PYONGYANG. INSTALLATION DISPERSED AROUND A HILL CONSISTS OF 46 BARRACKS, 47 BARRACKS/QUARTERS, 2 ADMINISTRATION BUILDINGS, 1 MESSHALL, 10 VEHICLE SHEDS, 4 VEHICLE/EQUIPMENT SHEDS, 4 STORAGE BUILDINGS, 24 STORAGE/SUPPORT BUILDINGS, AND 2 PARADE FIELDS. OB -- 5 TRUCKS, 10 PROBABLE TRUCKS, AND 4 UNIDENTIFIED PIECES OF EQUIPMENT. [REDACTED] 25X1D	390450N 1253825E	0380		11-T2
CHUNGSAN BARRACKS AREA JUST NORTH OF CHUNGSAN. INSTALLATION CONSISTS OF 12 BARRACKS, 2 ADMINISTRATION BUILDINGS, 2 MESSHALLS, 7 DISPERSED STORAGE BUILDINGS (3 ARCH-ROOFED), AND 22 STORAGE/SUPPORT BUILDINGS. AN ADJACENT AREA CONTAINS 20 QUARTERS AND 4 STORAGE/SUPPORT BUILDINGS. TWO ADITS ARE ALSO OBSERVED WITHIN THE INSTALLATION. [REDACTED] 25X1D	390620N 1252250E	0380	25X1A [REDACTED]	102-A
CHUNGSAN-UP MILITARY AREA 0.4 NM NW OF CHUNGSAN-UP. INSTALLATION CONSISTS OF 5 BARRACKS, 2 ADMINISTRATION BUILDINGS, 1 L-SHAPED MESSHALL, AND 7 STORAGE/SUPPORT BUILDINGS. AN ADJACENT AREA CONTAINS 9 QUARTERS AND 2 SUPPORT BUILDINGS. NUMEROUS SLIT TRENCHES ARE OBSERVED THROUGHOUT THE AREA. [REDACTED] 25X1D [REDACTED] 25X1A	390630N 1252215E	0380		102-A2
CHONG-DONG ARMY BARRACKS & TRAINING AREA 1 NM EAST OF CHONG-DONG AND 11 NM ENE OF PYONGYANG. AREA CONTAINS 5 PROBABLE BARRACKS, 3 PROBABLE ADMINISTRATION BUILDINGS, 1 MESSHALL, 1 PROBABLE VEHICLE MAINTENANCE SHED, AT LEAST 18 PROBABLE STORAGE/SUPPORT BUILDINGS, A SMALL QUARTERS AREA, AND A LARGE TRACKED-VEHICLE DRIVER-TRAINING AREA WITH 2 ASSOCIATED BUILDINGS.	390610N 1255710E	0380	25X1A [REDACTED]	77

TARGET	COORDINATES	WAC	TARGET NUMBERS	
			BE	NPIC
OBLIQUITY LIMITS INTERPRETATION. OB -- 17 UNIDENTIFIED VEHICLES/PIECES OF EQUIPMENT. [REDACTED] 25X1D			25X1A	
PYONGYANG ARMY BARRACKS 7 NM NNE OF PYONGYANG AND 6 NM SE OF SUNAN. INSTALLATION DISPERSED THROUGHOUT A RAVINE CONSISTS OF 3 BARRACKS, 1 ADMINISTRATION BUILDING, 1 MESSHALL, AND 4 STORAGE/SUPPORT BUILDINGS. THE PREVIOUSLY REPORTED VEHICLE REVETMENTS HAVE BEEN ABANDONED AND 2 VEHICLE SHEDS (EACH WITH 9 STALLS) HAVE BEEN CONSTRUCTED. [REDACTED] 25X1D	390740N 1254520E	0380	[REDACTED]	71-A
NAMGUNG-NI/SANUM-DONG ARMY BARRACKS 6 NM SE OF SUNAN AND 8 NM NNE OF PYONGYANG. INSTALLATION AT THE BASE OF A HILL CONSISTS OF 10 BARRACKS (6 C-SHAPED), 1 C-SHAPED ADMINISTRATION BUILDING, 2 ADMINISTRATION/SUPPORT BUILDINGS, 2 MESSHALLS, 4 VEHICLE/EQUIPMENT SHEDS, 3 L-SHAPED STORAGE BUILDINGS, APPROXIMATELY 20 STORAGE/SUPPORT BUILDINGS, A PROBABLE HEATING PLANT, AND 2 BUILDINGS (WITH A STACK BETWEEN THEM) UNDER CONSTRUCTION. OB -- 5 VEHICLES AND 9 PROBABLE VEHICLES. [REDACTED] 25X1D	390830N 1254759E	0380	[REDACTED]	71
SUNAN MILITARY AREA 2,6 NM SW OF SUNAN. INSTALLATION DISPERSED THROUGHOUT A HILLY AREA CONSISTS OF 6 BARRACKS, 8 BARRACKS/QUARTERS, 2 ADMINISTRATION BUILDINGS, 4 VEHICLE SHEDS, 3 REVETTED STORAGE BUILDINGS, AND 28 STORAGE/SUPPORT BUILDINGS. AN UNOCCUPIED 4-GUN FA SITE, [REDACTED] [REDACTED] IS ON THE WEST EDGE OF THE INSTALLATION AND 3 HORIZONTAL POL TANKS ARE OBSERVED WITHIN THE INSTALLATION. OB -- 4 TRUCKS AND 5 UNIDENTIFIED PIECES OF EQUIPMENT.	390940N 1253940E	0380		8-0

~~SECRET~~
NO FOREIGN DISSEM

NPIC/R-63/68

25X1D	TARGET	COORDINATES	WAC	TARGET NUMBERS	
				BE	NPIC
	<p>[REDACTED]</p> <p>HWAJIN-NI MILITARY AREA 1 NM SSE OF HWAJIN-NI. INSTALLATION CONSISTS OF 2 BARRACKS, 1 ADMINISTRATION BUILDING, 1 L-SHAPED MESSHALL, 8 STORAGE/SUPPORT BUILDINGS, 1 PROBABLE VEHICLE SHED, 6 SMALL SHEDS, AND A PARADE FIELD. AN AREA APPROXIMATELY 1,000 YDS SW OF THE INSTALLATION CONTAINS 1 BARRACKS, 1 ADMINISTRATION BUILDING, 4 STORAGE/SUPPORT BUILDINGS, AND AN UNOCCUPIED 4-GUN CD SITE. OB -- 1 UNIDENTIFIED VEHICLE.</p> <p>[REDACTED] 25X1D</p>	391125N 1252520E	0380		102-C
	<p>SUNAN ARMY OCS FIRST COMBINED IN EASTERN SECTION OF SUNAN. AREA CONSISTS OF 10 MULTISTORY BARRACKS, 4 C-SHAPED BARRACKS/CLASSROOM BUILDINGS, 3 MULTISTORY ADMINISTRATION BUILDINGS, 1 ADMINISTRATION/SUPPORT BUILDING, 1 MESSHALL, 1 AUDITORIUM, 48 QUARTERS, 4 VEHICLE SHEDS, 4 STORAGE BUILDINGS, APPROXIMATELY 30 STORAGE/SUPPORT BUILDINGS, A SMALL POWERPLANT WITH STACK, 2 PARADE FIELDS, AND A SWIMMING POOL. A SECURED AREA, JUST EAST OF THE INSTALLATION AND ACROSS THE ROAD, CONTAINS 1 LARGE MULTISTORY AND 2 SMALLER SUPPORT-TYPE BUILDINGS. OB -- 4 VEHICLES AND 10 UNIDENTIFIED PIECES OF EQUIPMENT.</p> <p>[REDACTED] 25X1D</p>	391130N 1254120E	0380	25X1A [REDACTED]	8-B
	<p>SAMJONG-NI MILITARY AREAS JUST EAST OF SAMJONG-NI. INSTALLATION IS APPARENTLY BEING DISMANTLED. APPROXIMATELY 25 BUILDINGS HAVE BEEN RAZED SINCE [REDACTED] REMAINING FACILITIES INCLUDE 1 25X1D AUDITORIUM, 2 VEHICLE SHEDS, 44 OTHER BUILDINGS, AND A PARADE FIELD.</p>	391217N 1253050E	0380	25X1A [REDACTED]	8-C

~~SECRET~~
NO FOREIGN DISSEM

~~SECRET~~
NO FOREIGN DISSEM

NPIC/R-63/68

TARGET	COORDINATES	WAC	TARGET NUMBERS	
			BE	NPIC
<p>[REDACTED] 25X1D</p> <p>SAIN-NI ARMY BARRACKS + STORAGE AREA SE 2 NM SE OF SAIN-NI. AREA IN A RAVINE CONSISTS OF 7 BARRACKS, 1 ADMINISTRATION, 1 LARGE STORAGE, AND A FEW STORAGE/SUPPORT BUILDINGS.</p> <p>[REDACTED] 25X1D</p>	391310N 1255425E	0380	25X1A	70-C
<p>SAIN-NI ARMY BARRACKS AND STORAGE 1 NM NW OF SAIN-NI, INSTALLATION DISPERSED THROUGHOUT A VALLEY AND IN 2 ADJOINING RAVINES CONSISTS OF 6 BARRACKS, 1 ADMINISTRATION BUILDING, 1 PROBABLE MESSHALL, 3 VEHICLE SHEDS, 4 VEHICLE/EQUIPMENT SHEDS, 4 STORAGE BUILDINGS, APPROXIMATELY 10 STORAGE/SUPPORT BUILDINGS, 2 VEHICLE PARKING AREAS, A PARADE FIELD, AND APPROXIMATELY 25 ABANDONED VEHICLE/EQUIPMENT RETEMENTS. OB -- 30 CARGO TRUCKS AND 4 UNIDENTIFIED PIECES OF EQUIPMENT.</p> <p>[REDACTED] 25X1D</p>	391543N 1255100E	0380		70
<p>SANUM-NI ARMY BARRACKS NE 5 NM NNE OF SUNAN, INSTALLATION, DISPERSED THROUGHOUT A HILLY AREA, AND ADJACENT TO A LARGE RESERVOIR, CONSISTS OF AT LEAST 10 BARRACKS, 1 ADMINISTRATION BUILDING, 1 PROBABLE MESSHALL, 2 SUPPORT BUILDINGS, 8 VEHICLE SHEDS (SET INTO THE HILLSIDE), AND APPROXIMATELY 20 STORAGE/SUPPORT BUILDINGS. 3 OB -- 10 VEHICLES.</p> <p>[REDACTED] 25X1D</p>	391630N 1254230E	0380		8-81
<p>SUKCHON MILITARY AREA 6 NM SOUTH OF SUKCHON. INSTALLATION WIDELY DISPERSED IN AND THROUGHOUT A HILLY AREA CONSISTS OF 30 BARRACKS, 4 ADMINISTRATION</p>	391900N 1253745E	0380		108-A4

~~SECRET~~
NO FOREIGN DISSEM

TARGET	COORDINATES	WAC	TARGET NUMBERS	
			BE	NPIC
BUILDINGS, 1 PROBABLE MESSHALL, 14 VEHICLE SHEDS, 7 VEHICLE/EQUIPMENT SHEDS, 2 SUPPORT BUILDINGS, AND 15 STORAGE/SUPPORT BUILDINGS. A PROBABLE VEHICLE PARKING AREA [REDACTED] IS IN A WOODED 25X1D SECTION OF THE INSTALLATION AND AN OCCUPIED 6-GUN AAA SITE IS ON A HILLTOP. OB -- 6 AAA PIECES, 5 CARGO TRUCKS, AND 35 VEHICLES/PIECES OF EQUIPMENT, [REDACTED] 25X1D			25X1A	
KUMCHON ARMY BARRACKS 12.4 NM SSE OF SINANJU, INSTALLATION DISPERSED THROUGHOUT A VALLEY AND IN ADJOINING RAVINES CONSISTS OF 52 BARRACKS, 14 BARRACKS/QUARTERS, 7 ADMINISTRATION BUILDINGS (2 T-SHAPED, 1 C-SHAPED), 1 AUDITORIUM, 4 MESSHALLS, 27 VEHICLE SHEDS, 29 STORAGE BUILDINGS (12 REVETTED), AND 232 STORAGE/SUPPORT BUILDINGS. OTHER FACILITIES INCLUDE PARADE FIELDS, A TRACKED VEHICLE DRIVER-TRAINING AREA, AT LEAST 10 SHED-COVERED VEHICLE REVETMENTS, AND NUMEROUS ABANDONED VEHICLE REVETMENTS THROUGHOUT THE AREA. TWO OCCUPIED 6-GUN AAA SITES, 2 OCCUPIED 3-GUN AAA SITES, AND AN OCCUPIED 3-GUN AW SITE ARE LOCATED WITHIN THE AREA. EXTENSIVE TRENCHING AND A FEW STORAGE CAVES ARE ALSO OBSERVED. OB -- 33 TANKS, 20 PROBABLE T-34 TANKS, 2 POSSIBLE PT-76 TANKS, 1 POSSIBLE TANK/ASSAULT GUN, 5 TRACKED VEHICLES, 1 POSSIBLE RECOVERY VEHICLE, 1 POSSIBLE TRACKED VEHICLE, 18 AAA PIECES, 3 AW PIECES, AND 31 TRUCKS. [REDACTED] 25X1D	392440N 1254440E	0380	[REDACTED]	12-0
SUNCHON MILITARY AREA 1 NM SW OF SUNCHON, INSTALLATION IN A RAVINE JUST OUTSIDE OF SUNCHON CONSISTS OF 4 BARRACKS, 10 QUARTERS-TYPE BUILDINGS, 1 C-SHAPED ADMINISTRATION BUILDING, 1 PROBABLE MESSHALL, 1 VEHICLE/EQUIPMENT SHED, AND APPROXIMATELY	392445N 1255520E	0380		41-B

TARGET	COORDINATES	WAC	TARGET NUMBERS	
			BE	NPIC
15 STORAGE/SUPPORT BUILDINGS. AN OCCUPIED 6-GUN AAA SITE IS ON A HILLTOP WITHIN THE AREA. OB -- 6 AAA PIECES AND 5 PROBABLE VEHICLES. [REDACTED] 25X1D [REDACTED] 25X1A				
YUNG-NI ARMY BARRACKS 9.5 NM SSE OF SINANJU, [REDACTED] INSTALLATION DISPERSED AROUND THE BASE OF A HILL, AND THROUGHOUT ADJOINING RAVINES CONSISTS OF 66 BARRACKS, 5 ADMINISTRATION BUILDINGS, 4 MESSHALLS, 6 STORAGE BUILDINGS, 9 VEHICLE/EQUIPMENT SHEDS, AND 40 STORAGE/SUPPORT BUILDINGS. OTHER FACILITIES INCLUDE 75 VEHICLE REVETMENTS (34 SHED COVERED); A MOTOR POOL AREA [REDACTED] 2 PARADE FIELDS, 2 OCCUPIED 3-GUN AAA SITES, AN UNOCCUPIED 4-GUN CD ARTILLERY SITE [REDACTED] AND 2 6-GUN FA TRAINING SITES. OB -- 15 FA PIECES, 6 AAA PIECES, AND 11 CARGO TRUCKS. [REDACTED] 25X1D	392613N 1253822E 25X1D 25X1D	0380	25X1A [REDACTED]	108-A2
SANGPAL-LI ARMY BARRACKS 9 NM SSE OF SINANJU. INSTALLATION AT THE BASE OF A HILL AND DISPERSED THROUGHOUT ADJOINING RAVINES CONSISTS OF 20 BARRACKS (3 MULTISTORY), 2 ADMINISTRATION BUILDINGS, 1 MESSHALL, 1 STORAGE BUILDING, AND 8 STORAGE/SUPPORT BUILDINGS. OTHER FACILITIES INCLUDE 2 REVETTED AND 1 PARTIALLY REVETTED BUILDING, 3 STORAGE/SUPPORT BUILDINGS IN A RAVINE, A PARADE FIELD, NUMEROUS REVETMENTS AND TRENCHING THROUGHOUT THE AREA. [REDACTED] APPROXIMATELY 80 BUILDINGS HAVE BEEN RAZED SINCE [REDACTED] 25X1D OB -- 4 CARGO TRUCKS. [REDACTED] 25X1D	392740N 1254000E 25X1D 25X1D 25X1D	0380	25X1A [REDACTED]	108-A1

~~SECRET~~
NO FOREIGN DISSEM

NPIC/R-63/68

TARGET	COORDINATES	WAC	TARGET NUMBERS	
			BE	NPIC
<p>SINANJU MILITARY BARRACKS SOUTH-SOUTHEAST 8 NM SSE OF SINANJU, INSTALLATION ALONG THE BASE OF A HILL CONSISTS OF 7 BARRACKS (2 MILITARY), 10 BARRACKS/SUPPORT BUILDINGS, 1 ADMINISTRATION BUILDING, 2 VEHICLE/EQUIPMENT SHEDS, AND 8 STORAGE/SUPPORT BUILDINGS. OTHER FACILITIES INCLUDE A PARADE FIELD, 45 VEHICLE REVETMENTS (24 SHED COVERED) DISPERSED AROUND THE HILL, AND TRENCHING THROUGHOUT THE AREA. OB -- 6 FA PIECES, [REDACTED] 25X1D [REDACTED] 25X1A</p>	39287N 125387E	0380	25X1A	108
<p>HYOPHUNG-NI MILITARY INSTALLATION ON THE SOUTH EDGE OF HYOPHUNG-NI, INSTALLATION CONSISTS OF 12 BARRACKS, 2 ADMINISTRATION BUILDINGS (1 E-SHAPED), 1 MESSHALL, 8 STORAGE BUILDINGS, 1 VEHICLE/EQUIPMENT SHED, AND 7 STORAGE/SUPPORT BUILDINGS. OB -- 1 CARGO TRUCK AND 1 CARGO TRAILER, [REDACTED] 25X1D</p>	392900N 1253609E	0380	[REDACTED]	12-H
<p>KOMAN-DONG ARMY BARRACKS & STORAGE AREA 0.5 NM WEST OF CHOP-TONG AND 6 NM NW OF SUNCHON, FORMER BARRACKS AREA (WITH 14 BARRACKS) HAS BEEN RAZED, AND A NEW AREA HAS BEEN CONSTRUCTED FURTHER BACK INTO THE RAVINE. AREA NOW CONTAINS 8 BARRACKS, 1 ADMINISTRATION BUILDING, 1 MESSHALL, 1 VEHICLE/EQUIPMENT SHED, 1 LARGE STORAGE BUILDING, 2 SUPPORT BUILDINGS, 2 VEHICLE SHEDS, 16 SMALL EQUIPMENT-TYPE SHEDS, AND APPROXIMATELY 25 STORAGE/SUPPORT BUILDINGS. OTHER FACILITIES INCLUDE A PARADE FIELD, 2 VEHICLE PARKING AREAS, AND NUMEROUS ABANDONED VEHICLE REVETMENTS THROUGHOUT THE AREA. OB -- 6 FA PIECES, 2 PROBABLE FA PIECES, AND 15 CARGO TRUCKS, [REDACTED] 25X1D</p>	392938N 1255040E	0380	[REDACTED]	64

~~SECRET~~

TARGET	COORDINATES	WAC	TARGET NUMBERS	
			BE	NPIC
SINANJU ARMY BARRACKS SOUTH 5 NM SSE OF SINANJU, NO SIGNS OF MILITARY ACTIVITY ARE OBSERVED. MOST OF THE BUILDINGS HAVE BEEN RAZED AND THE AREA IS BEING RETURNED TO CULTIVATION. [REDACTED] 25X1D [REDACTED] 25X1A	393155N 1253710E	0380	[REDACTED] 25X1A	12-6
PUKCHANG-NI MILITARY INSTALLATION 25X1A 6 NM NW OF PUKCHANG-NI AIRFIELD [REDACTED] AND 8.5 NM NNW OF SUNCHON. INSTALLATION ALONG THE BASE OF A HILL CONSISTS OF 36 BARRACKS, 2 ADMINISTRATION BUILDINGS, 1 MESSHALL, 2 SUPPORT BUILDINGS, A LARGE VEHICLE SHED IN A MOTOR POOL AREA, 2 VEHICLE/EQUIPMENT SHEDS, AND APPROXIMATELY 50 STORAGE/SUPPORT BUILDINGS. [REDACTED] ARE ALSO IN THE AREA. OB -- 13 CARGO TRUCKS. 25X1D [REDACTED] 25X1D	393310N 1255110E	0380		10-A
PUKCHANG-NI MILITARY AREA 25X1A 4.5 NM NW OF PUKCHANG-NI AIRFIELD [REDACTED] PARTIALLY SECURED INSTALLATION, DISPERSED IN 2 RAVINES, CONSISTS OF A TOTAL OF 3 MULTISTORY BARRACKS, A LARGE MULTISTORY ADMINISTRATION BUILDING, A HEADQUARTERS-TYPE BUILDING, AN AUDITORIUM, A U-SHAPED MESSHALL, 1 VEHICLE SHED, A SMALL HEATING PLANT, 2 SUPPORT BUILDINGS, 4 QUARTERS-TYPE BUILDINGS, 12 PROBABLE HORIZONTAL POL TANKS, A PARADE FIELD, AND NUMEROUS STORAGE/SUPPORT BUILDINGS. OB -- 9 CARGO TRUCKS. [REDACTED] 25X1D	393310N 1255400E	0380		10-B
SINANJU ARMY BARRACKS AND STORAGE AREA 3 NM SE OF SINANJU, INSTALLATION CONSISTS OF 12 BARRACKS, 2 ADMINISTRATION BUILDINGS, 6 VEHICLE SHEDS, 11 STORAGE BUILDINGS, 15 STORAGE/SUPPORT BUILDINGS, AND APPROXIMATELY 50 VEHICLE REVEMENTS.	393443N 1253832E	0380	[REDACTED] 25X1A	12-E

TARGET	COORDINATES	WAC	TARGET NUMBERS	
			BE	NPIC
OB -- 1 UNIDENTIFIED VEHICLE, [REDACTED] 25X1D SANGSO-RI ARMY BARRACKS AND STORAGE AREA 6 NM SE OF CHONGJU, INSTALLATION DISPERSED ALONG THE BASE OF A HILL CONSISTS OF 45 BARRACKS, 5 ADMINISTRATION BUILDINGS, 1 MODIFIED H-SHAPED HEADQUARTERS BUILDING, 10 VEHICLE/EQUIPMENT SHEDS, 16 STORAGE BUILDINGS, 2 PARKING AREAS, NUMEROUS VEHICLE REVETMENTS DISPERSED THROUGHOUT THE AREA, AND APPROXIMATELY 60 SUPPORT BUILDINGS. OB -- 4 VEHICLES, [REDACTED] 25X1D	393735N 1251830E	0380	25X1A [REDACTED]	111-A
SINO-RI ARMY BARRACKS + STORAGE AREA 7 NM ESE OF CHONGJU, INSTALLATION DISPERSED ALONG BOTH SIDES OF A VALLEY CONSISTS OF 40 BARRACKS, 18 POSSIBLE QUARTERS, 2 ADMINISTRATION BUILDINGS, 1 MESSHALL, 8 VEHICLE SHEDS, 24 STORAGE BUILDINGS, APPROXIMATELY 35 OTHER BUILDINGS, AND 4 PARKING AREAS. A 4-GUN PROBABLE COASTAL DEFENSE ARTILLERY SITE IS JUST NORTH OF THE INSTALLATION. APPROXIMATELY 50 VEHICLE REVETMENTS ARE DISPERSED THROUGHOUT THE AREA. AT LEAST 4 PROBABLE DRIVER-TRAINING COURSES ARE ALSO OBSERVED. OB -- 8 UNIDENTIFIED PIECES OF EQUIPMENT, [REDACTED] 25X1D	393833N 1252108E	0380	25X1A [REDACTED]	111
CHONGJU ARMY BARRACKS AREA SOUTHWEST 3 NM SW OF CHONGJU, AREA CONSISTS OF AN AUDITORIUM AND APPROXIMATELY 100 BUILDINGS DISPERSED IN GROUPS THROUGHOUT THE BOTTOM OF A VALLEY. OBLIQUITY LIMITS INTERPRETATION, [REDACTED] 25X1D	393933N 1250922E	0380	25X1A [REDACTED]	38-D

TARGET	COORDINATES	WAC	TARGET NUMBERS	
			BE	NPIC
SOSO-RI ARMY BARRACKS AREA APPROXIMATELY 5 NM EAST OF CHONGJU. STORAGE AREA CONSISTS OF 1 LARGE T-SHAPED AND 23 STORAGE/SUPPORT BUILDINGS. [REDACTED] 25X1D	393959N 1251835E	0380	[REDACTED]	38-E
HASO-RI ARMY BARRACKS 5 NM EAST OF CHONGJU. INSTALLATION DISPERSED AROUND THE BASE OF A HILL AND ADJOINING RAVINES CONTAINS 31 BARRACKS (6 MULTISTORY), 3 ADMINISTRATION BUILDINGS (1 H-SHAPED), 12 VEHICLE/EQUIPMENT SHEDS, 18 STORAGE BUILDINGS, APPROXIMATELY 50 STORAGE/SUPPORT BUILDINGS, A PARADE FIELD, AND 2 PARKING AREAS. OR -- AT LEAST 8 UNIDENTIFIED VEHICLES. [REDACTED] 25X1D	394122N 1251748E	0380	[REDACTED]	38-A
SOKKOL-SANGDAN ARMY BARRACKS AREA [REDACTED] 25X1D	394242N 1250605E	0380	[REDACTED]	74-A2
KUNONG-NI ARMY BARRACKS [REDACTED] 25X1D	394355N 1250355E	0380	[REDACTED]	74-A4
YONGSANG-NI ARMY BARRACKS [REDACTED] 25X1D	394350N 1250645E	0380	[REDACTED]	74-A1
KAEMON-DONG ARMY BARRACKS [REDACTED] 25X1D	394445N 1250805E	0380	[REDACTED]	74-A3
SAE-GOL ARMY BARRACKS AND STORAGE AREA [REDACTED] 25X1D	394540N 1251332E	0380	[REDACTED]	38-C
SINJONG-NI ARMY BARRACKS AND STORAGE AREA [REDACTED] 25X1D	394550N 1251700E	0380	[REDACTED]	38-B
YANGDOG-UP BARRACKS AREA 6 NM SSE OF YANGDOG-UP. AREA CONTAINS 24 BARRACKS, 4 ADMINISTRATION, AND 10	390730N 1264320E	0380	25X1A	43-H

TARGET	COORDINATES	WAC	TARGET NUMBERS	
			BE	NPIC
MAJOR STORAGE/SUPPORT BUILDINGS (2 REVETTED). [REDACTED] 25X1D [REDACTED] 25X1A			25X1A	
KANGDONG ARMY BARRACKS EAST 1 NM EAST OF KANGDONG. AREA CONTAINS 10 BARRACKS, 1 ADMINISTRATION, AND 18 STORAGE/SUPPORT BUILDINGS. [REDACTED] 25X1D	390845N 1260715E	0380	[REDACTED]	23-A
CHUUL-TONG ARMY BARRACKS AREAS 17.3 NM NE OF KAESONG AND 10.6 NM SOUTH OF TAEBUKPO-RI. AREA CONTAINS NUMEROUS SMALL INSTALLATIONS WITH A TOTAL OF 24 BARRACKS-TYPE BUILDINGS, 3 QUARTERS, 11 ADMINISTRATION BUILDINGS (1 L-SHAPED AND 3 C-SHAPED), 3 MESSHALLS, AND 161 STORAGE/SUPPORT BUILDINGS (30 REVETTED AND 1 DRIVE-THROUGH). EXTENSIVE TRENCHING, UNOCCUPIED FA SITES, AND AW POSITIONS ARE OBSERVED THROUGHOUT THE AREA. 08 -- 15 CARGO TRUCKS AND 3 SMALL UTILITY VEHICLES. [REDACTED] 25X1D	390840N 1265135E	0380	[REDACTED]	65-A
SANGIRI ARMY BARRACKS 3 NM EAST OF TONGYANG-NI. AREA CONTAINS 31 BARRACKS, 1 ADMINISTRATION BUILDING, 6 SMALL STORAGE/SUPPORT BUILDINGS, AND A PARADE FIELD. [REDACTED] 25X1D	390919N 1265720E	0380	[REDACTED]	107-B3
SANGSONG-NI ARMY BARRACKS NNW 1 NM NNW OF TONGYANG-NI. AREA CONTAINS 22 BARRACKS AND 3 STORAGE/SUPPORT BUILDINGS. [REDACTED] 25X1D	391017N 1265309E	0380	[REDACTED]	107-B4
ORYUGAE ARMY BARRACKS NE 5 NM EAST OF YANGDOG-UP. AREA CONTAINS 31 BARRACKS, 1 ADMINISTRATION BUILDING, 6 SMALL SUPPORT BUILDINGS, AND A PROBABLE HEATING PLANT.	391220N 1264510E	0380	[REDACTED]	107-C

25X1D	TARGET	COORDINATES	WAC	TARGET NUMBERS	
				BE	NPIC
	UNURI-YANGJI ARMY STORAGE AREA 3.5 NM NW OF TONGYANG-NI. AREA, DISPERSED IN HILLY TERRAIN, CONTAINS 12 BARRACKS, 3 LARGE ADMINISTRATION, 50 STORAGE, AND 10 SUPPORT BUILDINGS.	391204N 1265026E	0380	25X1A	107-B1
	25X1D				
	25X1A				
	YANGDOG-UP MILITARY COMPLEX FIVE MILITARY AREAS REFERENCED FROM YANGDOG-UP. AREA A (4.2 NM ESE AT 39-12N 126-44E) -- 32 PROBABLE BARRACKS AND 8 SUPPORT BUILDINGS. AREA B (6 NM ESE AT 39-11N 126-46E) -- 15 BARRACKS AND 1 SUPPORT BUILDING. AREA C (ON NW EDGE OF YANGDOG-UP) -- 34 BARRACKS (18 LARGE AND 16 MEDIUM), 1 LARGE E-SHAPED HEADQUARTERS BUILDING, 3 ADMINISTRATION BUILDINGS (1 LARGE C-SHAPED), 1 AUDITORIUM, AND 35 MAJOR STORAGE/SUPPORT BUILDINGS. AREA D (ON THE SE EDGE OF YANGDOG-UP) -- 22 BARRACKS, 1 ADMINISTRATION, AND 4 MAJOR SUPPORT BUILDINGS. AREA E (5 NM ESE AT 39-12N 126-45E) -- 18 BARRACKS, 1 ADMINISTRATION, AND 4 SUPPORT BUILDINGS.	391310N 1263820E	0380		43-0
	25X1D				
	SONGCHON ARMY BARRACKS AREA EAST	391440N 1261325E	0380	25X1A	76-B2
	25X1D				
	YANGDOG-UP ARMY BARRACKS WNW 8.4 NM WNW OF YANGDOG-UP, INSTALLATION IN A NARROW VALLEY CONTAINS APPROXIMATELY 135 BARRACKS, 4 ADMINISTRATION, AND 50 STORAGE/SUPPORT BUILDINGS.	391440N 1262808E	0380		43-I
	25X1D				

~~SECRET~~
NO FOREIGN DISSEM

NPIC/R-63/68

TARGET	COORDINATES	WAC	TARGET NUMBERS	
			BE	NPIC
SONGCHON ARMY BARRACKS AREA WEST [REDACTED] 25X1D	391510N 1261050E	0380	[REDACTED]	76-B1
ONJONG-NI ARMY BARRACKS 5 NM SE OF UNSAN. INSTALLATION DISPERSED THROUGHOUT A VALLEY CONSISTS OF 26 BARRACKS, 2 C-SHAPED ADMINISTRATION BUILDINGS, 1 T-SHAPED MESSHALL, 1 OTHER MESSHALL, 3 VEHICLE/EQUIPMENT SHEDS, A MOTOR POOL AREA WITH A VEHICLE REPAIR-TYPE BUILDING, AN L-SHAPED SUPPORT BUILDING, 16 STORAGE BUILDINGS, 28 QUARTERS-TYPE BUILDINGS, A PARADE FIELD, AND APPROXIMATELY 50 STORAGE/SUPPORT BUILDINGS. OB -- 4 POSSIBLE VEHICLES. [REDACTED] 25X1D	391900N 1260440E	0380	[REDACTED]	76
UNSAN ARMY BARRACKS SOUTH 1.2 NM SOUTH OF UNSAN. INSTALLATION DISPERSED ALONG THE BASE OF A HILL AND IN ADJOINING RAVINES CONSISTS OF 9 BARRACKS, 2 BARRACKS/SUPPORT BUILDINGS, 2 ADMINISTRATION BUILDINGS (1 C-SHAPED AND 1 E-SHAPED), 2 ADMINISTRATION/SUPPORT BUILDINGS (1 E-SHAPED), 1 MULTIING MESSHALL, 2 PROBABLE HEATING PLANTS, 5 VEHICLE SHEDS, 7 VEHICLE/EQUIPMENT SHEDS, 4 VEHICLE PARKING AREAS, AND A MOTOR POOL AREA CONTAINING 1 VEHICLE REPAIR BUILDING, 1 VEHICLE SHED, 5 QUARTERS-TYPE BUILDINGS, AND 4 STORAGE/SUPPORT BUILDINGS. OTHER FACILITIES INCLUDE A PARADE FIELD, 24 QUARTERS, A WAREHOUSE-TYPE BUILDING UNDER CONSTRUCTION, 26 STORAGE BUILDINGS, AND APPROXIMATELY 40 STORAGE/SUPPORT BUILDINGS. OB -- 24 CARGO TRUCKS AND 5 UNIDENTIFIED PIECES OF EQUIPMENT. [REDACTED] 25X1D	392202N 1260110E	0380	25X1A	76-A1

~~SECRET~~

TARGET	COORDINATES	WAC	TARGET NUMBERS	
			BE	NPIC
<p>TAEPYONG-NI PROBABLE MILITARY AREA 2.8 NM SOUTH OF KWANG-CHON ON THE EAST BANK OF THE YONGHUNG-GANG (RIVER). A LARGE PROBABLE MILITARY INSTALLATION UNDER CONSTRUCTION CONTAINS 100 BARRACKS/QUARTERS, 3 ADMINISTRATION BUILDINGS, 10 VEHICLE STORAGE/REPAIR BUILDINGS, 55 STORAGE/SUPPORT BUILDINGS, AND 25 MAJOR BUILDINGS IN VARIOUS STAGES OF CONSTRUCTION. OR -- 11 CARGO TRUCKS. [REDACTED] 25X1D</p>	393640N 1265030E	0380	25X1A	129
<p>ANBYON-UP ARMY BARRACKS WEST 4.5 NM WEST OF ANBYON-UP. THE ORIGINAL BARRACKS AREA HAS BEEN RAZED AND ONLY 2 BUILDINGS REMAIN. A PROBABLE MILITARY AREA JUST SE AT 39-02-00N 127-25-00E CONTAINS 50 BARRACKS/QUARTERS, 1 ADMINISTRATION, AND 7 STORAGE/SUPPORT BUILDINGS. [REDACTED] 25X1D</p>	390215N 1272521E	0380	[REDACTED]	104
<p>WONSAN MILITARY AREA 5.5 NM SOUTH OF WONSAN. AREA CONTAINS 3 LARGE BARRACKS, 3 QUARTERS-TYPE, 1 ADMINISTRATION, AND 12 STORAGE/SUPPORT BUILDINGS. TWO VEHICLE SHEDS WITHOUT ROOFS AND 1 SUPPORT BUILDING ARE 0.5 NM SOUTH. OR -- 19 CARGO TRUCKS. [REDACTED] 25X1D</p>	390335N 1272600E	0380	25X1A	104-D
<p>WONSAN MILITARY BARRACKS AREAS 5 NM SE OF WONSAN. INSTALLATION CONSISTS OF 3 RELATED AREAS. AREA A -- 5 BARRACKS, 2 ADMINISTRATION-TYPE BUILDINGS, 1 VEHICLE SHED, 1 MESSHALL, AND 10 STORAGE/SUPPORT BUILDINGS. AREA B (JUST WEST OF AREA A) -- 1 LARGE ADMINISTRATION-TYPE BUILDING, 8 SUPPORT BUILDINGS, A BASKETBALL COURT, AND A SWIMMING POOL.</p>	390577N 127297E	0380	[REDACTED]	30-D

TARGET	COORDINATES	WAC	TARGET NUMBERS	
			BE	NPIC
AREA C (ACROSS A STREAM, 0.3 NM NW OF AREA A) -- 6 BARRACKS, 43 SMALL BARRACKS/QUARTERS, 1 ADMINISTRATION BUILDING, 1 AUDITORIUM, 1 T-SHAPED MESSHALL, 3 BUNKERED STORAGE BUILDINGS, AND 21 STORAGE/SUPPORT BUILDINGS. [REDACTED] 25X1D				
OGYE-RI MILITARY AREA SE 1.5 NM SE OF OGYE-RI. AREA CONTAINS 5 BARRACKS, 1 ADMINISTRATION BUILDING, 1 AUDITORIUM, 16 STORAGE/SUPPORT BUILDINGS, AND 2 SMALL DRIVER-TRAINING COURSES. AT LEAST 30 BUILDINGS IN THE IMMEDIATE VICINITY HAVE BEEN RAZED SINCE [REDACTED] [REDACTED] 25X1D 25X1D OB -- 12 CARGO TRUCKS. [REDACTED] 25X1D	390500N 1273430E	0380		113-A
WONSAN ARMY BARRACKS 4 NM SW OF WONSAN. INSTALLATION CONTAINS 5 BARRACKS, 50 SMALL BARRACKS/QUARTERS, 1 ADMINISTRATION BUILDING, 2 VEHICLE SHEDS, 6 SMALL REVETTED STORAGE BUILDINGS, 16 STORAGE/SUPPORT BUILDINGS, AND A LARGE PARADE FIELD. [REDACTED] 25X1D	390735N 1272230E	0380	25X1A	104-A
OGYE-RI ARMY BKS/STOR AND HQ 7TH INF DIV 2 NM NE OF OGYE-RI. AREA CONTAINS 7 BARRACKS, 1 PROBABLE ADMINISTRATION BUILDING, 14 STORAGE/SUPPORT BUILDINGS, AND 3 BUILDING FOUNDATIONS. AREA 0.5 NM NW CONTAINS 6 BARRACKS, 1 ADMINISTRATION, AND 1 STORAGE/SUPPORT BUILDING. [REDACTED] 25X1D	390700N 1273530E	0380		113
WONSAN MILITARY AREA ON THE NW EDGE OF WONSAN. AREA CONSISTS OF 11 BARRACKS, 1 LARGE ADMINISTRATION	390950N 1272500E	0380		30-1.1

~~SECRET~~
NO FOREIGN DISSEM

NPIC/R-63/68

TARGET	COORDINATES	WAC	TARGET NUMBERS	
			BE	NPIC
BUILDING, 16 SUPPORT BUILDINGS, AND A LARGE ATHLETIC FIELD WITH TRENCHING IN THE SE CORNER. IMMEDIATELY EAST IS A MOTOR POOL CONTAINING 7 VEHICLE MAINTENANCE/STORAGE AND 20 STORAGE/SUPPORT BUILDINGS. OB -- APPROXIMATELY 90 CARGO TRUCKS. [REDACTED] 25X1D				
YONGHUNG BARRACKS AREA NORTH 2 NM NNE OF YONGHUNG, AREA CONTAINS 18 BARRACKS, 1 E-SHAPED ADMINISTRATION, AND AT LEAST 26 STORAGE/SUPPORT BUILDINGS. [REDACTED] 25X1D	393440N 1271442E	0380	25X1A [REDACTED]	37-A
SONGHUNG-NI ARMY BARRACKS AREA 6 NM NE OF HANHUNG, AREA CONTAINS 11 BARRACKS, 14 SMALL QUARTERS-TYPE BUILDINGS, 1 PROBABLE ADMINISTRATION BUILDING, 1 T-SHAPED MESSHALL, 15 STORAGE/SUPPORT BUILDINGS, AND A SWIMMING POOL. NUMEROUS GUN EMPLACEMENTS ARE EAST AND WEST OF THE BARRACKS AREA. OB -- 3 AAA/FA PIECES. [REDACTED] 25X1D	395903N 1273800E	0380	[REDACTED]	20-C
ORO BARRACKS AREA 2.8 NM SW OF ORO, AREA CONTAINS 8 BARRACKS, 66 SMALL QUARTERS-TYPE BUILDINGS, 1 ADMINISTRATION BUILDING, 2 MULTI-WING BUILDINGS, 1 AUDITORIUM, 2 VEHICLE SHEDS, AND 20 STORAGE/SUPPORT BUILDINGS. SIX REVETTED WEAPONS POSITIONS (3 OCCUPIED) ARE AT THE EASTERN EDGE OF THE INSTALLATION AND 3 UNOCCUPIED WEAPONS POSITIONS ARE ACROSS THE STREAM AT THE SOUTHERN EDGE OF THE INSTALLATION. OB -- 3 FA/AAA PIECES AND 7 PROBABLE TRUCKS. [REDACTED] 25X1D	400000N 1272355E	0380		114-B

~~SECRET~~
NO FOREIGN DISSEM

~~SECRET~~
NO FOREIGN DISSEM

NPIC/R-63/68

TARGET	COORDINATES	WAC	TARGET NUMBERS	
			BE	NPIC
<p>TOSONG-NI STORAGE AREA 2.8 NM SOUTH OF TOSONG-NI AND 5.4 NM SW OF KAESONG. AREA CONSISTS OF 1 ADMINISTRATION BUILDING, 2 REVETTED BUILDINGS (1 UNDER CONSTRUCTION), 6 STORAGE BUILDINGS, 6 SHEDS, AND 2 REVETTED PARKING AREAS. OB -- 6 CARGO TRUCKS. [REDACTED] 25X1D</p>	375420N 1262815E	0380		125-B
<p>PAECHON-UP MOTOR VEHICLE REPAIR DEPOT 9 NM NE OF YONAN AND 1.4 NM WNW OF PAECHON-UP. AREA CONTAINS 1 LARGE AND 1 MEDIUM BARRACKS, 3 QUARTERS/BARRACKS, 1 ADMINISTRATION BUILDING, 1 AUDITORIUM, 3 VEHICLE MAINTENANCE/STORAGE BUILDINGS, 1 SMALL POSSIBLE VEHICLE MAINTENANCE BUILDING, 1 MODIFIED C-SHAPED WAREHOUSE, AND 7 SUPPORT BUILDINGS. AN AREA ADJACENT TO THE FACILITY ON THE NW CONTAINS 29 QUARTERS-TYPE BUILDINGS (5 UNDER CONSTRUCTION) POSSIBLY ASSOCIATED WITH THE AREA. OB -- AT LEAST 12 CARGO TRUCKS. [REDACTED] 25X1D</p>	375945N 1261640E	0380		61-C
<p>PYONGYANG STORAGE AREA 6 NM SSE OF PYONGYANG. SECURED STORAGE AREA CONTAINS 11 STORAGE BUILDINGS, 1 ADMINISTRATION BUILDING, 1 SMALL HEATING PLANT, 2 SUPPORT BUILDINGS, AND 4 PROBABLE GUARD SHEDS. [REDACTED] 25X1D</p>	385250N 1254805E	0380		11-S1
<p>KAESONG STORAGE DEPOT NORTH-NORTHWEST 6 NM NNW OF KAESONG. AREA CONTAINS 21 BARRACKS/QUARTERS, 10 STORAGE BUILDINGS, 9 SMALL STORAGE BUILDINGS, AND 9 SMALL SUPPORT BUILDINGS. AN AREA 1.2 NM SW IN AN ADJACENT VALLEY CONTAINS 1 E-SHAPED ADMINISTRATION BUILDING, 16 QUARTERS, 6 STORAGE BUILDINGS, 1 UNOCCUPIED 4-GUN FA SITE, AND 6 VEHICLE REVETMENTS. OB -- 1 CARGO TRUCK.</p>	380325N 1263020E	0380	25X1A [REDACTED]	35-H

~~SECRET~~
NO FOREIGN DISSEM

~~SECRET~~
NO FOREIGN DISSEM

NPIC/R-63/68

TARGET	COORDINATES	WAC	TARGET NUMBERS	
			BE	NPIC
<p>[REDACTED] 25X1D [REDACTED] 25X1A</p> <p>TOSAN-UP STORAGE AREA ON NW EDGE OF TOSAN-UP. AREA IS AGRICULTURAL STORAGE AS OPPOSED TO MILITARY STORAGE. [REDACTED] 25X1D</p>	3818//N 12641//E	0380	25X1A [REDACTED]	126
<p>SANGTAN-DONG ARMY STOR DPO + BKS WEST 8.4 NM EAST OF SINMAK AND 7.4 NM WSW OF SINGYE. AT LEAST 30 BUILDINGS ARE OBSERVED. GROUND RESOLUTION AND OBLIQUITY LIMIT INTERPRETATION. [REDACTED] 25X1D</p>	382530N 1262445E	0380	[REDACTED]	36-0
<p>ICHON ARMY ORDNANCE DEPOT EQUIPMENT 0.9 NM NORTH OF ICHON. APPROXIMATELY 25 BUILDINGS ARE OBSERVED. OBLIQUITY AND GROUND RESOLUTION LIMIT INTERPRETATION. [REDACTED] 25X1D</p>	383000N 1265300E	0380	[REDACTED]	45-B
<p>MAYU-DONG STORAGE DEPOT 2.5 NM SW OF CHIHA-RI. STORAGE DEPOT IS COMPRISED OF 4 SEPARATE AREAS. AREA A -- 20 STORAGE BUILDINGS DISPERSED THROUGHOUT A SMALL RAVINE. AREA B (0.5 NM SW OF AREA A, DISPERSED ALONG THE SOUTH BANK OF AN UNNAMED STREAM) -- 12 BARRACKS, 2 PROBABLE ADMINISTRATION (1 L-SHAPED), 23 LARGE STORAGE, AND 10 SUPPORT BUILDINGS. AREA C (0.7 NM SW OF AREA A) -- PARTIALLY RAZED AREA CONTAINS 1 C-SHAPED ADMINISTRATION BUILDING, 4 STORAGE/SUPPORT BUILDINGS, AND 8 VEHICLE REVETMENTS. AREA D (1 NM SW OF AREA A) -- PARTIALLY RAZED AREA CONTAINS 13 BARRACKS AND 6 STORAGE/SUPPORT BUILDINGS. OB -- 1 CARGO TRUCK. [REDACTED] 25X1D</p>	383520N 1263951E	0380	[REDACTED]	48-B

~~SECRET~~
NO FOREIGN DISSEM

NPIC/R-63/68

TARGET	COORDINATES	WAC	TARGET NUMBERS	
			BE	NPIC
<p>YOULMOK ARMY SUPPLY DEPOT 2 NM SSE OF PODAPOBAE. AREA CONTAINS 20 STORAGE BUILDINGS, 1 ADMINISTRATION BUILDING, 3 SUPPORT BUILDINGS (1 L-SHAPED), AND NUMEROUS VEHICLE REVETMENTS [REDACTED] 25X1D OB -- 7 PROBABLE FA PIECES AND 4 CARGO TRUCKS. [REDACTED] 25X1D</p>	383637N 1263624E	0380	[REDACTED]	117
<p>CHILCHON-DONG ARMY SUPPLY DEPOT 0.6 NM SW OF UMURAN. DEPOT CONTAINS 20 LARGE BARRACKS, 12 QUARTERS-TYPE BUILDINGS, 2 ADMINISTRATION BUILDINGS (1 L-SHAPED), 45 STORAGE BUILDINGS OF VARIOUS TYPES, 14 SUPPORT BUILDINGS, AND A MOTOR POOL AREA CONTAINING 1 MAINTENANCE BUILDING, 5 VEHICLE SHEDS, AND AN OPEN PARKING AREA. [REDACTED] 25X1D</p>	383944N 1263318E	0380	25X1A	49-A4
<p>SUNGHO-DONG STORAGE AREA 5.5 NM SE OF SUNGHO-DONG. INSTALLATION CONSISTS OF 3 AREAS IN ADJACENT VALLEYS CONTAINING A TOTAL OF 37 STORAGE BUILDINGS, 1 ADMINISTRATION BUILDING, 40 STORAGE/SUPPORT BUILDINGS, AND 40 PROBABLE QUARTERS. OB -- 2 PRIME MOVERS WITH CANVAS-COVERED TRAILERS AND 7 UNIDENTIFIED VEHICLES. [REDACTED] 25X1D</p>	385510N 1260220E	0380	25X1A	11-V
<p>YONGAM-NI ARMY STORAGE DEPOT SOUTH 6.3 NM NW OF KUMGANG. INSTALLATION CONTAINS 20 STORAGE BUILDINGS AND 2 POSSIBLE ADMINISTRATION BUILDINGS IN A RAVINE AND ALONG THE EAST SIDE OF THE KUMGANG - HWACHON-NI ROAD. RESIDENTIAL BUILDINGS ARE LOCATED THROUGHOUT THE INSTALLATION. OB -- 1 POSSIBLE TRUCK AND 6 TRUCKS ON THE ROAD. [REDACTED] 25X1D</p>	384115N 1275318E	0380	[REDACTED]	82

SECRET
NO FOREIGN DISSEM

NPIC/R-63/68

TARGET	COORDINATES	WAC	TARGET NUMBERS	
			BE	NPIC
<p>KUMGANG BARRACKS + STORAGE AREA 8 NM NW OF KUMGANG, JUST NNW OF YONGAM-NI. INSTALLATION CONTAINS 27 STORAGE BUILDINGS IN A SMALL VALLEY. OB -- 5 FA PIECES, 25 CARGO TRUCKS, AND 16 TRUCKS PARKED ALONG THE ROAD SW OF THE DEPOT. [REDACTED] 25X1D</p>	384310N 1275235E	0380		82-D
<p>KOSAN STORAGE AREA 3 NM ESE OF KOSAN AND 20 NM SOUTH OF WONSAN. AREA CONTAINS 11 BARRACKS, 2 ADMINISTRATION, 20 STORAGE, AND 5 STORAGE/SUPPORT BUILDINGS. OB -- 10 CARGO TRUCKS. [REDACTED] 25X1D</p>	385000N 1272900E	0380		44-01
<p>KOSAN ARMY SUPPLY DEPOT ON THE NE EDGE OF KOSAN, RAIL-SERVED DEPOT CONTAINS 20 SMALL BARRACKS/QUARTERS, 2 TRANSSHIPMENT BUILDINGS, 15 STORAGE BUILDINGS, 1 ADMINISTRATION BUILDING, 1 MESSHALL, NUMEROUS SUPPORT BUILDINGS, AND MODERATE OPEN STORAGE. OB -- 12 CARGO TRUCKS. [REDACTED] 25X1D</p>	385120N 1272540E	0380	25X1A [REDACTED]	44-F
<p>KANGSO-UP STORAGE/MAINTENANCE AREA 4.8 NM NW OF KANGSO-UP. INSTALLATION CONSISTS OF 2 AREAS IN A VALLEY. THE STORAGE AREA CONTAINS 6 LARGE REVETTED DRIVE-IN/DRIVE-THROUGH STORAGE BUILDINGS, 6 SMALLER REVETTED STORAGE BUILDINGS (2 DRIVE-IN/DRIVE-THROUGH), AND 8 PARTIALLY REVETTED STORAGE/SUPPORT BUILDINGS SET IN THE HILLSIDE SCATTERED THROUGHOUT THE AREA. OTHER FACILITIES INCLUDE AN ADMINISTRATION/SUPPORT BUILDING WITH A BASKETBALL COURT IN FRONT, 3 PROBABLE VEHICLE/EQUIPMENT SHEDS, AND APPROXIMATELY 15 OTHER BUILDINGS. JUST SOUTH OF THE STORAGE AREA ON THE SIDE OF A HILL, A SUPPORT AREA CONSISTS OF 24 BARRACKS, 1</p>	390020N 1252240E	0380		103-A

74

~~SECRET~~
NO FOREIGN DISSEM

NPIC/R-63/68

TARGET	COORDINATES	WAC	TARGET NUMBERS	
			BE	NPIC
ADMINISTRATION, AND 4 STORAGE/SUPPORT BUILDINGS, OB -- 5 UNIDENTIFIED PIECES OF EQUIPMENT, (SEE ATTACHMENT 10) [REDACTED] 25X1D 25X1A				
PYONGYANG ORDNANCE DEPOT N TONGPO-RI 4.9 NM NORTH OF PYONGYANG, RAIL-SERVED INSTALLATION CONSISTS OF APPROXIMATELY 10 WAREHOUSE-TYPE BUILDINGS, 4 PROBABLE BARRACKS, 1 C-SHAPED ADMINISTRATION BUILDING, AND NUMEROUS STORAGE/SUPPORT BUILDINGS. OBLIQUITY LIMITS INTERPRETATION. [REDACTED] 25X1D	390455N 1254420E	0380	25X1A [REDACTED]	11-T
PYONGYANG ORD DPO + AMMO LOG PLT N SAE-RI 8 NM NORTH OF PYONGYANG. RAIL-SERVED INSTALLATION DISPERSED THROUGHOUT SEVERAL RAVINES CONSISTS OF AT LEAST 22 DISPERSED STORAGE BUILDINGS, 2 ADMINISTRATION BUILDINGS (1 MULTISTORY), 1 PROBABLE MESSHALL, 2 VEHICLE/EQUIPMENT SHEDS, 2 LARGE STORAGE BUILDINGS, 2 VEHICLE PARKING AREAS (EACH WITH 2 SUPPORT BUILDINGS), 2 RAIL LOADING/UNLOADING PLATFORMS (1 AT THE END OF THE RAIL SPUR AND THE OTHER NEAR THE BEGINNING OF THE SPUR, OFF THE 8-TRACK YARD CONTAINING AN OVERHEAD CRANE, 2 WAREHOUSE-TYPE BUILDINGS, AND APPROXIMATELY 20 STORAGE/SUPPORT BUILDINGS). OTHER FACILITIES INCLUDE 6 HORIZONTAL POL TANKS, ANOTHER RAIL SPUR WITH AN OPEN STORAGE AREA, AN OVERHEAD CRANE, AND 1 LARGE STORAGE/SUPPORT BUILDING. NUMEROUS QUARTERS-TYPE BUILDINGS ARE OBSERVED THROUGHOUT THE AREA. OB -- 5 TRACTOR TRAILER TRUCKS, 6 OTHER VEHICLES, AND 37 PIECES OF ROLLING STOCK (30 IN RAIL YARD AND 7 ON SPUR). [REDACTED] 25X1D	390825N 1254317E	0380	[REDACTED]	11-D

~~SECRET~~
NO FOREIGN DISSEM

NPIC/R-63/68

TARGET	COORDINATES	WAC	TARGET NUMBERS	
			BE	NPIC
PYONGYANG MILITARY AREA 9.8 NM NNE OF PYONGYANG. SECURED INSTALLATION AT THE BASE OF A HILL CONSISTS OF 20 LARGE MULTISTORY BARRACKS, 17 LARGE SINGLE-STORY BARRACKS, 1 C-SHAPED ADMINISTRATION BUILDING, 1 PROBABLE MESSHALL, 3 LARGE VEHICLE SHEDS (1 SECURED), 1 PROBABLE HEATING PLANT, AND 15 STORAGE/SUPPORT BUILDINGS. OB -- 5 PROBABLE VEHICLES. [REDACTED] 25X1D [REDACTED] 25X1A	390840N 1254900E	0380	[REDACTED]	71-B
HWANG-CHON ARMY SUPPLY DEPOT 10 NM NNE OF PYONGYANG AND 5.5 NM ESE OF SUNAN. INSTALLATION DISPERSED THROUGHOUT A HILLY AREA CONSISTS OF AT LEAST 16 DISPERSED STORAGE BUILDINGS, 10 DISPERSED SMALL SHED-TYPE STRUCTURES, 1 ADMINISTRATION BUILDING, AND 5 STORAGE/SUPPORT BUILDINGS. A RAIL LINE RUNS ADJACENT TO THE INSTALLATION, HOWEVER, THE SUPPLY DEPOT IS NOT RAIL SERVED. AN ASSOCIATED AREA JUST OVER THE HILL CONTAINS A VEHICLE PARKING AREA, A LARGE VEHICLE MAINTENANCE BUILDING, 2 VEHICLE SHEDS (1 L-SHAPED), AND 7 STORAGE/SUPPORT BUILDINGS. [REDACTED] 25X1D [REDACTED] 25X1D OB -- APPROXIMATELY 65 VEHICLES. [REDACTED] 25X1D	391020N 1254023E	0380	[REDACTED]	11-J
YANGDOG-UP ARMY SUPPLY DEPOT SOUTH 2 NM SOUTH OF YANGDOG-UP, DEPOT, DISPERSED THROUGH A NARROW VALLEY AND ADJACENT RAVINES, CONTAINS 3 BARRACKS, 51 STORAGE, AND 12 MAJOR SUPPORT BUILDINGS. [REDACTED] 25X1D	390940N 1263800E	0380	[REDACTED]	43-B
CHISU ARMY SUPPLY DEPOT 3.5 NM WEST OF YANGDOG-UP, INSTALLATION, DISPERSED ALONG A NARROW VALLEY, CONTAINS 1 ADMINISTRATION AND 15 STORAGE BUILDINGS. [REDACTED] 25X1D	391332N 1263415E	0380	[REDACTED] 25X1A	43-F

~~SECRET~~
NO FOREIGN DISSEM

NPIC/R-63/68

TARGET	COORDINATES	WAC	TARGET NUMBERS	
			BE	NPIC
[REDACTED] 25X1D			25X1A	
SANGYE-RI ARMY STORAGE AREA 6 NM ENE OF YANGDOG-UP. AREA CONTAINS AT LEAST 15 STORAGE AND 1 ADMINISTRATION BUILDING.	391440N 1264510E	0380	[REDACTED]	43-C
[REDACTED] 25X1D			[REDACTED]	
SINCHANG-NI AMMUNITION STORAGE DEPOT 6 NM NE OF UNSAN. AREA CONSISTS OF 58 DISPERSED STORAGE BUILDINGS, 18 BARRACKS, 1 ADMINISTRATION BUILDING, 4 VEHICLE/EQUIPMENT SHEDS, AND APPROXIMATELY 20 STORAGE/SUPPORT BUILDINGS. OB -- 4 CARGO TRUCKS AND 2 UNIDENTIFIED PIECES OF EQUIPMENT.	392615N 1260800E	0380	[REDACTED]	76-D
[REDACTED] 25X1D				
HAMHUNG ARMOR + STORAGE AREA 7 NM NW OF HAMHUNG. INSTALLATION, DISPERSED THROUGHOUT MOUNTAINOUS TERRAIN, CONTAINS 19 BARRACKS, 1 ADMINISTRATION BUILDING, 1 LARGE VEHICLE SHED, 4 BUNKERED PROBABLE EXPLOSIVES STORAGE BUILDINGS, 40 STORAGE/SUPPORT BUILDINGS, AND [REDACTED]	395848N 1272455E	0380		119
OB -- 19 TANKS/ASSAULT GUNS. [REDACTED] 25X1D			25X1A	
CHANGYON SUSPECT COASTAL DEFENSES [REDACTED] 25X1D	382025N 1245300E	0380	[REDACTED]	86
HWAJIN-NI CO ARTILLERY SITE 4 NM SW OF HWAJIN-NI. INSTALLATION CONSISTS OF 4 OCCUPIED COASTAL DEFENSE ARTILLERY POSITIONS ON THE RIDGE OF A HILL. EACH POSITION HAS A CAVE ENTRANCE TO THE REAR. OTHER FACILITIES INCLUDE 6 STORAGE/SUPPORT BUILDINGS, 1 POSSIBLE VEHICLE SHED, [REDACTED]	390945N 1252050E	0380		102-A3
[REDACTED] 25X1D				

~~SECRET~~
NO FOREIGN DISSEM

~~SECRET~~
NO FOREIGN DISSEM

NPIC/R-63/68

TARGET	COORDINATES	WAC	TARGET NUMBERS	
			BE	NPIC
OB -- 4 FA PIECES AND 4 TRUCKS. [REDACTED] 25X1D HWAJIN-NI COASTAL DEFENSE SITE 2.8 NM SSW OF HWAJIN-NI. COASTAL DEFENSE ARTILLERY SITE CONSISTS OF 4 POSITIONS (1 OCCUPIED) ON THE RIDGE OF A HILL. FACILITIES INCLUDE 4 STORAGE/SUPPORT BUILDINGS AND A BASKETBALL COURT. OB -- 1 FA PIECE. [REDACTED] 25X1D [REDACTED] 25X2	390950N 1252350E	0380		102-A1
[REDACTED] 25X1D --ELECTRONICS/COMMUNICATIONS-- CHONGDAN AIR WARNING RADAR FACILITY 2 NM SOUTH OF CHONGDAN. SITE CONTAINS 1 CONTROL AND 5 SMALL SUPPORT BUILDINGS. OB -- 1 VEE-BEAM RANGE AND AZIMUTH-TYPE RADAR AND 1 POSSIBLE ROCK CAKE/STONE CAKE RADAR. [REDACTED] 25X1D PYONGYANG AIR WARNING RADAR FACILITY [REDACTED] 25X1D KA-00 POSSIBLE RADAR FACILITIES [REDACTED] 25X1D	375600N 1255105E	0380	[REDACTED]	80-A
	385410N 1254440E	0380		11-S
	3933//N 12438//E	0380		72

~~SECRET~~

TARGET	COORDINATES	WAC	TARGET NUMBERS	
			BE	NPIC
SUNCHON AIR WARNING RADAR FACILITY 1.2 NM NNW OF SUNCHON. INSTALLATION ON THE TOP OF A HILL CONSISTS OF A TOKEN-TYPE RADAR AND 3 SUPPORT BUILDINGS. SUPPORT FACILITIES ARE AT THE BASE OF THE HILL AND 2 PROBABLE RADARS ARE ALONG THE RIDGE. OB -- 1 TOKEN-TYPE RADAR AND 2 PROBABLE RADARS. [REDACTED] 25X1D	392630N 1255525E	0380		41-A
KAESONG RADIO BROADCAST STATION 2 1 NM NE OF KAESONG. INSTALLATION CONSISTS OF 3 SELF-SUPPORTING LATTICE TOWERS, 4 SMALL ASSOCIATED BUILDINGS, AND A SECURED AREA CONTAINING 1 T-SHAPED CONTROL/ADMINISTRATION BUILDING, A GENERATOR BUILDING, A COOLING POND, AND 5 SUPPORT BUILDINGS. [REDACTED] 25X1D	375903N 1263416E	0380	25X1A	35-A
HAEJU RADIO BROADCAST STATION 0.8 NM SOUTH OF HAEJU. FACILITY CONSISTS OF 3 SELF-SUPPORTING LATTICE TOWERS, A T-SHAPED CONTROL BUILDING, A COOLING POND, AND 6 SMALL SUPPORT BUILDINGS. [REDACTED] 25X1D	380145N 1254230E	0380		19-G
SINCHON-UP RADIO STATION 2 NM ENE OF SINCHON-UP. AREA CONTAINS 4 VERTICAL RADIATORS, 1 LARGE CONTROL BUILDING, 1 LARGE C-SHAPED ADMINISTRATION/SUPPORT BUILDING, 1 SMALL MESSHALL, 8 SMALL SUPPORT BUILDINGS, AND 2 COOLING PONDS. [REDACTED] 25X1D	382145N 1253206E	0380		18-B
PYONGYANG RADIO STATION 1 INTL 4.5 NM SW OF PYONGYANG. FACILITY CONSISTS OF A STERBA-CURTAIN ARRAY COMPOSED OF 20 SELF-SUPPORTING LATTICE TOWERS SUPPORTING AT LEAST 17 BROADCASTING ARRAYS, 3 OMNI-DIRECTIONAL	385722N 1254100E	0380		11-N

~~SECRET~~
NO FOREIGN DISSEM

NPIC/R-63/68

TARGET	COORDINATES	WAC	TARGET NUMBERS	
			BE	NPIC
QUADRANT ANTENNAS, 2 COOLING PONDS, A STUDIO/CONTROL BUILDING, AND 6 SUPPORT BUILDINGS. [REDACTED] 25X1D				
WONSAN RADIO BC STATION ON THE NW EDGE OF WONSAN. SITE ON A HILLTOP CONSISTS OF A SELF-SUPPORTING LATTICE TOWER AND A SMALL CONTROL BUILDING. [REDACTED] 25X1D --INDUSTRY--	390953N 1272501E	0380	25X1A [REDACTED]	30-L
HAEJU SHIPYARD AT THE EAST END OF YONGDANGPO PORT FACILITIES. INSTALLATION IS DIVIDED INTO 2 SEPARATE AREAS. ONE IS EXCLUSIVELY FOR CONSTRUCTION AND REPAIR OF SMALL COMBATANTS AND THE OTHER IS FOR CIVILIAN CRAFT. FACILITIES IN THE MILITARY AREA INCLUDE 2 TRANSVERSERS SERVED BY 1 LAUNCHWAY, 1 LARGE PROBABLE FABRICATION BUILDING, AND 4 ADDITIONAL SUPPORT BUILDINGS. FACILITIES IN THE CIVILIAN AREA INCLUDE 1 LAUNCHWAY SERVING A TRANSVERSER WITH 12 BUILDING/REPAIR WAYS, 1 PROBABLE FABRICATION BUILDING, AND 9 STORAGE/SUPPORT BUILDINGS. OB -- 3 P-6 PGM AND NUMEROUS SMALL CRAFT. [REDACTED] 25X1D 25X1A	375938N 1254204E	0380	[REDACTED]	19-B2
PIPA-GOT PROBABLE NAVAL DOCKYARD 22.2 NM WSW OF NAMPO. INSTALLATION IS COMPRISED OF 2 SECTIONS SEPARATED BY A RANGE OF LOW HILLS AND CONNECTED BY A PROBABLE ALL-WEATHER ROAD. ONE SECTION CONSISTS OF A RECENTLY CONSTRUCTED GRAVING DOCK WHICH APPEARS TO BE COMPLETE, 6 PROBABLE CONSTRUCTION SUPPORT BUILDINGS, AND A PROBABLE CRANeway WITH A POSSIBLE PORTAL CRANE ALONGSIDE THE GRAVING DOCK. EXTENSIVE FILLING OF LOW AREAS ADJACENT TO THE DOCK IS IN PROGRESS. THE OTHER SECTION CONSISTS OF A SMALL MARINE RAILWAY,	383515N 1245835E	0380	25X1A [REDACTED]	85-A

~~SECRET~~

~~SECRET~~
NO FOREIGN DISSEM

NPIC/R-63/68

TARGET	COORDINATES	WAC	TARGET NUMBERS	
			BE	NPIC
<p>2 WHARF APPROACHES PROBABLY STILL UNDER CONSTRUCTION, 4 PROBABLE CONSTRUCTION SUPPORT BUILDINGS, AND EXTENSIVE EARTH SCARRING, NUMEROUS BARRACKS-TYPE BUILDINGS, STORAGE BUILDINGS, AND CONSTRUCTION SUPPORT STRUCTURES</p> <p>[REDACTED]</p>	25X1D			
<p>NAMPO SHIPYARD IN NAMPO PORT COMPLEX. FACILITIES INCLUDE 7 BUILDING/REPAIR WAYS, A FLOATING WHARF, 4 PROBABLE FABRICATION BUILDINGS, A FOUNDRY, A MULTISTORY ADMINISTRATION-TYPE BUILDING, A PROBABLE HEATING PLANT, 4 PROBABLE STORAGE BUILDINGS, AND 10 SUPPORT BUILDINGS. OB -- 1 UNIDENTIFIED LARGE PROBABLE PGM ON WAYS AND 1 UNIDENTIFIED LARGE PROBABLE PGM AT PIER (BOTH UNITS APPEAR TO BE INCOMPLETE), 1 NEW CLASS PT (SIMILAR TO THOSE SEEN AT SAGON-NI NAVAL FACILITY), 1 LCM, AND NUMEROUS SMALL CRAFT ON WAYS AND AT BERTHING AREAS.</p> <p>[REDACTED] 25X1D</p>	384304N 1252356E	0380	25X1A	17-E
<p>WONSAN SHIPYARD 1 IN THE CENTRAL PORTION OF WONSAN PORT FACILITIES. FACILITIES INCLUDE 2 SMALL FITTING-OUT BARGES, 1 SMALL 3-BAY PROBABLE CONSTRUCTION BUILDING WITH A SINGLE LAUNCHWAY, ONE 4-BAY BOAT SHED, 1 SMALL MOLE, 1 BREAKWATER, 7 MARINE RAILWAYS, 4 CONSTRUCTION SUPPORT/LIGHT FABRICATION BUILDINGS, AND NUMEROUS SUPPORT BUILDINGS.</p> <p>[REDACTED] 25X1D</p>	390924N 1272650E	0380		30-E

~~SECRET~~

NPIC/R-63/68

TARGET	COORDINATES	WAC	TARGET NUMBERS	
			BE	NPIC
WONSAN FISHING ASSN SHIP RPR YARD AT THE SOUTH END OF WONSAN PORT FACILITIES. FACILITIES INCLUDE 10 BUILDING/REPAIR WAYS, 2 SMALL MOORING PLATFORMS AT THE END OF SHORT CAUSEWAYS, A FITTING-OUT AREA ON THE DOG-LEG BREAKWATER ADJACENT TO THE BUILDING WAYS, 3 PROBABLE FABRICATION-TYPE BUILDINGS, A FOUNDRY COMPLEX, AN OPEN FABRICATION AREA, AN ADMINISTRATION BUILDING, AND NUMEROUS SUPPORT BUILDINGS. VESSELS -- 1 LCM ON WAYS. [REDACTED] 25X1D	390909N 1272720E	0380	[REDACTED]	30-H
ONGJIN ORE CONCENTRATION PLANT [REDACTED] 25X1D	375715N 1252205E	0380	[REDACTED]	25-C
HAEJU CEMENT COMPANY CHOSEN APPROXIMATELY 2.8 NM SOUTH OF HAEJU. WATER-AND RAIL-SERVED PLANT CONTAINS A GENERATOR HALL, 2 COOLING PONDS, A CONVEYOR SYSTEM, A CLINKER STORAGE BUILDING, 5 SILOS, A ROTARY KILN BUILDING, A WET GRINDING SECTION, AND AT LEAST 4 CORRECTING AND MIXING TANKS. ACTIVITY -- AT LEAST 7 PIECES OF ROLLING STOCK. [REDACTED] 25X1D	375925N 1254240E	0380	[REDACTED]	19-C
HAEJU AMMUNITION AND EXPLOSIVES PLANT 3.5 NM WSW OF HAEJU. EXPLOSIVES PRODUCTION, PROCESSING, AND STORAGE HAS BEEN ABANDONED AT THIS INSTALLATION. MOST OF THE BUILDINGS IN THE AREAS OF BARRICADED AND REVETTED FORMER EXPLOSIVES LOADING AND STORAGE HAVE BEEN RAZED AND LITTLE ACTIVITY IS APPARENT. THE FEW REMAINING BUILDINGS MAY BE USED FOR GENERAL STORAGE. A SECTION IMMEDIATELY EAST OF THE ABANDONED AREAS CONTAINS A SMALL FORMER EXPLOSIVES PRODUCTION LINE WITH 5 BUILDINGS AND 2 SMALL VERTICAL STORAGE TANKS, A POSSIBLE CHEMICAL PROCESSING SECTION WITH APPROXIMATELY 30 HORIZONTAL TANKS AND 1 LARGE BUILDING WITH AN	380110N 1253840E	0380	[REDACTED] 25X1A	19-D

TARGET	COORDINATES	WAC	TARGET NUMBERS	
			BE	NPIC
<p>ASSOCIATED STACK, A PROBABLE FOUNDRY, APPROXIMATELY 10 ADDITIONAL PROCESSING BUILDINGS, AND APPROXIMATELY 40 STORAGE/SUPPORT BUILDINGS. THIS SECTION IS PROBABLY BEING UTILIZED FOR NON-EXPLOSIVES-ASSOCIATED HEAT AND CHEMICAL PROCESSING, AND STORAGE. A HOUSING-SUPPORT AREA TO THE NE CONTAINS APPROXIMATELY 150 BUILDINGS.</p> <p>██████████ 25X1D</p>			25X1A	
<p>CHANGYON-UP NF ORE PLT NAGYON-NODONGJAGU 4 NM ENE OF CHANGYON-UP. RAIL-SERVED MINING AREA INCLUDES 3 MINE ENTRANCES, 1 ORE CRUSHING BUILDING, A FLOTATION BUILDING, SEVERAL SMALL UNIDENTIFIED PROCESSING BUILDINGS, AND APPROXIMATELY 500 WORKERS QUARTERS. OBLIQUITY LIMITS INTERPRETATION.</p> <p>██████████ 25X1D</p>	381525N 1250959E	0380	██████████	87
<p>MASAN-NI CEMENT PLANTS AT MANSAN-NI. INSTALLATION CONSISTS OF 3 AREAS. AREA A (1.6 NM SW OF MASAN-NI, AT 38-27-45N 125-50-10E) -- RAIL-SERVED WET PROCESSING PLANT CONSISTS OF 2 ROTARY KILNS, A LARGE CLINKER STORAGE BUILDING, PRIMARY AND SECONDARY GRINDING AND CRUSHING UNITS, AND 10 STORAGE SILOS. AREA B (0.9 NM SSW OF MASAN-NI, AT 38-28-30N 125-50-40E) -- DRY PROCESSING PLANT CONTAINS 2 ROTARY KILNS, A LARGE CLINKER STORAGE BUILDING, PRIMARY AND SECONDARY GRINDING AND CRUSHING UNITS, AND 4 STORAGE SILOS. QUARRIES ARE LOCATED NEAR PLANTS IN BOTH AREA A AND AREA B. AREA C (AT 38-28-10N 125-49-40E) -- SMALL STORAGE AREA CONTAINS 4 REVETTED EXPLOSIVES STORAGE BUILDINGS.</p> <p>██████████ 25X1D</p>	382430N 1255040E	0360		27-H

TARGET	COORDINATES	WAC	TARGET NUMBERS	
			BE	NPIC
NAMPO COMMUNICATIONS EQUIPMENT PLANT 4 NM ENE OF NAMPO. LIGHT FABRICATION INDUSTRY CONTAINS 9 SMALL FABRICATION BUILDINGS, A SMALL BOILERHOUSE, 1 ADMINISTRATION BUILDING, AND 16 STORAGE/SUPPORT BUILDINGS. A WORKERS HOUSING AREA IS ADJACENT TO THE INSTALLATION. [REDACTED] 25X1D	384440N 1252920E	0380	[REDACTED]	17-C
SONGNIM IRON + STEEL PLANT HWANGHAE ON THE SW EDGE OF SONGNIM. LARGE COKE, IRON, AND STEEL COMPLEX INCLUDES 2 COKE OVEN BATTERIES AND A COKE BY-PRODUCTS AREA AT THE NW EDGE OF THE PLANT, A ROLLING MILL AND ADJACENT STEEL MANUFACTURING FURNACES IN THE CENTER OF THE COMPLEX, AND 2 BLAST FURNACE AREAS WITH A TOTAL OF 1 LARGE AND 4 MEDIUM BLAST FURNACES, ASSOCIATED HOT STOVES, AND ORE HANDLING EQUIPMENT SE OF THE ROLLING MILL. SUPPORT FACILITIES INCLUDE 3 TRANSFORMER YARDS, COOLING TOWERS, A POSSIBLE ACID PLANT, OPEN STORAGE AREAS, SLAG PILES, A WATER TREATMENT AREA, AND APPROXIMATELY 100 SUPPORT BUILDINGS. A LARGE HOUSING AREA IS IMMEDIATELY NORTH OF THE PLANT. [REDACTED] 25X1D	384429N 1253712E	0380	[REDACTED]	101
TAEAN-NODONGJAGU ELECTRICAL EQUIP PLANT 0.5 NM SE OF TAE-RI. LARGE RAIL-AND WATER-SERVED FABRICATION INDUSTRY CONTAINS 1 LARGE MULTISTORY FABRICATION BUILDING, 6 MEDIUM MULTISTORY FABRICATION BUILDINGS, 2 FOUNDRIES, A BOILERHOUSE, AND APPROXIMATELY 50 SUPPORT BUILDINGS. ADMINISTRATION AND HOUSING AREAS ARE WEST OF THE FABRICATION PLANT. NUMEROUS OPEN STORAGE AREAS ARE ALSO OBSERVED. [REDACTED] 25X1D	385010N 1253120E	0380	[REDACTED]	127-B
KIYANG-NI TRACTOR + CONST MACH PLANT ON THE SE EDGE OF KIYANG-NI. PLANT CONTAINS 2 LARGE AND 3 SMALL FABRICATION	385437N 1253150E	0380	[REDACTED] 25X1A	127

~~SECRET~~
NO FOREIGN DISSEM

NPIC/R-63/68

TARGET	COORDINATES	WAC	TARGET NUMBERS	
			BE	NPIC
BUILDINGS, 3 SHOP BUILDINGS, 1 ADMINISTRATION BUILDING, AND APPROXIMATELY 30 SMALL STORAGE/SHOP BUILDINGS. [REDACTED] 25X1D			25X1A	
PYONGYANG STEEL PLANT KANGSON ON THE SE EDGE OF KANGSON-NI. RAIL-AND WATER-SERVED STEEL PLANT CONTAINS A FURNACE BUILDING, 3 ROLLING MILLS, 2 FABRICATION BUILDINGS (1 WITH A SAW-TOOTH ROOF), A PROBABLE FOUNDRY, A SMALL POWERPLANT, A TRANSFORMER YARD, ORE STORAGE AREAS, A COOLING TOWER, OPEN STORAGE AREAS, AND NUMEROUS STORAGE/SHOP BUILDINGS DISPERSED THROUGHOUT THE AREA. [REDACTED] 25X1D	385517N 1253500E	0380	[REDACTED]	128
CHONNAE CEMENT PLANT ON NE EDGE OF CHONNAE. RAIL-SERVED PLANT CONSISTS OF 2 ADMINISTRATION BUILDINGS, 1 PREPARATION BUILDING, 1 CRUSHING BUILDING, 2 ROTARY KILNS, 5 PROCESSING BUILDINGS, 1 SPRAY POND, AND 12 STORAGE/SUPPORT BUILDINGS. THREE LARGE EXCAVATIONS ARE JUST NORTH OF THE PLANT AREA. [REDACTED] 25X1D	38220nN 1271300E	0380	[REDACTED]	99
SAIN-NI FABRICATION PLANT 1.5 NM NNW OF SAIN-NI. INSTALLATION DISPERSED IN A SMALL VALLEY CONSISTS OF 1 LARGE SHOP/ASSEMBLY BUILDING, 3 FABRICATION-TYPE BUILDINGS, 1 PROBABLE FOUNDRY, 1 VEHICLE/EQUIPMENT REPAIR BUILDING, 1 ADMINISTRATION BUILDING, 1 ADMINISTRATION/SUPPORT BUILDING, A PROBABLE HEATING PLANT, 2 VEHICLE SHEDS, A VEHICLE PARKING AREA, A SMALL OPEN STORAGE AREA, AND NUMEROUS STORAGE/SUPPORT BUILDINGS. NUMEROUS BARRACKS/WORKERS QUARTERS SURROUND THE AREA. OB -- 55 CARGO TRUCKS. [REDACTED] 25X1D	391555N 1255205E	0380		70-A1

~~SECRET~~
NO FOREIGN DISSEM

~~SECRET~~
NO FOREIGN DISSEM

NPIC/R-63/68

TARGET	COORDINATES	WAC	TARGET NUMBERS	
			BE	NPIC
<p>SINANJU PROBABLE VEHICLE REPAIR FACILITY 5 NM ENE OF SINANJU, FACILITY CONSISTS OF A LARGE MONITOR-ROOF VEHICLE REPAIR BUILDING, 3 VEHICLE/EQUIPMENT SHEDS (2 L-SHAPED), A SMALL HEATING PLANT, AND 10 SHOPS/SUPPORT BUILDINGS. A PROBABLY ASSOCIATED T-SHAPED ADMINISTRATION BUILDING/AUDITORIUM IS JUST NW. OB -- APPROXIMATELY 110 TRUCKS. [REDACTED] 25X1D</p>	393730N 1254220E	0380		110-A
<p>TOKCHON MOTOR VEHICLE PLANT ON THE SOUTH EDGE OF TOKCHON, RAIL-SERVED FACILITY CONSISTS OF 1 ASSEMBLY/FABRICATION BUILDING, 2 FABRICATION BUILDINGS, 1 PROBABLE WORKSHOP/FOUNDRY, 3 BUILDINGS UNDER CONSTRUCTION (1 WITH FOUNDATION IN PLACE), A LARGE OPEN STORAGE AREA WITH AN OVERHEAD CRANE, AND NUMEROUS SHOPS/SUPPORT BUILDINGS. A PROBABLY ASSOCIATED AREA AT THE SOUTH END OF THE PLANT CONSISTS OF AN EXTENSION OF THE RAIL LINE, 9 TUNNEL ENTRANCES ALONG THE BASE OF THE HILL, 1 ADMINISTRATION/SUPPORT BUILDING, 1 TRANSFORMER YARD, 1 MULTI-WING SUPPORT BUILDING, AND APPROXIMATELY 10 OTHER BUILDINGS. OB -- 22 CARGO TRUCKS, 46 PROBABLE VEHICLES, AND 57 VEHICLES/PIECES OF EQUIPMENT. ACTIVITY -- 1 LOCOMOTIVE AND 12 PIECES OF ROLLING STOCK. [REDACTED] 25X1D</p>	394502N 1261802E	0380	25X1A [REDACTED]	47-A
<p>MUNCHON NON-FERROUS METALS PLANT 0.5 NM NORTH OF MUNCHON, LARGE RAIL-SERVED NON-FERROUS METALS PLANT INCLUDES A SMELTER SECTION AND AN ELECTROLYTIC REFINERY. FACILITIES INCLUDE AN ORE RECEIVING AND CRUSHING BUILDING, A CONVEYOR SYSTEM, A SMELTER, A SULFURIC ACID PLANT, AN ELECTROLYSIS BUILDING WITH A LARGE ADJACENT SUBSTATION, A SULPHURIC ACID RECOVERY PLANT, A FABRICATION SECTION, A PROBABLE BY-PRODUCTS RECOVERY</p>	391520N 1272145E	0380	25X1A [REDACTED]	81-A

~~SECRET~~
NO FOREIGN DISSEM

~~SECRET~~
NO FOREIGN DISSEM

NPIC/R-63/68

TARGET	COORDINATES	WAC	TARGET NUMBERS	
			BE	NPIC
BUILDING, A BOILERHOUSE, AND APPROXIMATELY 50 SUPPORT BUILDINGS. THE PRIMARY PRODUCTION OF THIS PLANT IS COPPER WITH PROBABLE BY-PRODUCTS RECOVERY OF ASSOCIATED METALS SUCH AS LEAD AND ZINC. [REDACTED] 25X1D				
--BASIC SERVICES--			25X1A	
HAGARU-RI HPP CHANGJIN-GANG 4 ON THE CHANGJIN-GANG (RIVER), 2.7 NM NW OF ORO. PLANT CONSISTS OF A COMBINATION TURBINE-GENERATOR HALL, A TRANSFORMER YARD, 3 PENSTOCKS, AND SURGE TOWERS. [REDACTED] 25X1D	400245N 1272425E	0290	[REDACTED]	115-D
HAGARU-RI HPP CHANGJIN-GANG 3 ON THE CHANGJIN-GANG (RIVER), 8.7 NM NW OF ORO. PLANT CONSISTS OF A GENERATOR HALL, A TRANSFORMER YARD, 3 PENSTOCKS, AND A SURGE TOWER. [REDACTED] 25X1D	400750N 1272020E	0290	[REDACTED]	115-C
HAGARU-RI HPP CHANGJIN-GANG 2 ON THE CHANGJIN-GANG (RIVER), 11 NM NW OF ORO. PLANT CONSISTS OF A GENERATOR HALL, A TRANSFORMER YARD, 4 PENSTOCKS, AND A SURGE TOWER. [REDACTED] 25X1D	401004N 1271925E	0290	[REDACTED]	115-B
HAGARU-RI HPP CHANGJIN-GANG 1 ON THE CHANGJIN-GANG (RIVER), 14 NM NW OF ORO. PLANT CONSISTS OF A GENERATOR HALL, A TRANSFORMER YARD, 4 PENSTOCKS, AND A SURGE TOWER. [REDACTED] 25X1D	401300N 1271750E	0290	[REDACTED]	115-A
SINHUNG HYDRO POWERPLANT PUJON-GANG 1 0.8 NM NORTH OF SONGHUNG-NI. PLANT CONSISTS OF A COMBINATION TURBINE-GENERATOR HALL, A TRANSFORMER YARD, 1 PENSTOCKS, AND A SURGE TOWER.	402050N 1273335E	0290	[REDACTED]	140

~~SECRET~~
NO FOREIGN DISSEM

~~SECRET~~
NO FOREIGN DISSEM

NPIC/R-63/68

TARGET	COORDINATES	WAC	TARGET NUMBERS	
			BE	NPIC
[REDACTED] 25X1D			25X1A	
KOJO HYDRO POWERPLANT 1 CHUNGDAE-RI [REDACTED] 25X1D 25X1A	384755N 1274916E	0380	[REDACTED]	44-C
TOSONG-NI RAILROAD YARDS IN THE CENTER OF TOSONG-NI, 4.6 NM WSW OF KAESONG. THE YARD IS 3 TRACKS WIDE WITH A TURNING WYE, A PROBABLE PASSENGER STATION, AND A TRANSSHIPMENT PLATFORM. ACTIVITY -- 4 PIECES OF ROLLING STOCK, [REDACTED] 25X1D	375700N 1262730E	0380	[REDACTED]	125
SARIWON RAILROAD YARDS IN THE CENTER OF SARIWON. YARD IS 17 TRACKS WIDE AND CONTAINS 1 SHOP, 2 STORAGE, AND 13 SUPPORT BUILDINGS. ACTIVITY -- 3 LOCOMOTIVES AND 156 PIECES OF ROLLING STOCK. [REDACTED] 25X1D	383005N 1254550E	0380	[REDACTED]	27-L
MASAN-NI RAIL YARD 1.3 NM SE OF MASAN-NI. CLASSIFICATION YARD IS APPROXIMATELY 7 TRACKS WIDE WITH A PASSENGER STATION AND SEVERAL SMALL SUPPORT BUILDINGS. ACTIVITY -- 2 LOCOMOTIVES AND APPROXIMATELY 80 PIECES OF ROLLING STOCK. [REDACTED] 25X1D	383140N 1255000E	0380	[REDACTED]	27-C3
HWANGJU RR STATION YARDS + SHOPS 1.7 NM NNW OF HWANGJU. CLASSIFICATION YARD IS 9 TRACKS WIDE WITH A PASSENGER STATION, AN OPEN STORAGE AREA, AND 9 STORAGE/SUPPORT BUILDINGS. ACTIVITY -- 2 LOCOMOTIVES AND APPROXIMATELY 100 PIECES OF ROLLING STOCK. [REDACTED] 25X1D	384135N 1254545E	0380	[REDACTED]	15-C

~~SECRET~~
NO FOREIGN DISSEM

TARGET	25X1A	COORDINATES	WAC	TARGET NUMBERS	
				BE	NPIC
NAMPO RR STN YARDS AND SHOPS IN THE CENTER OF NAMPO, NORTH CENTRAL YARD IS 8 TRACKS WIDE AND CONTAINS 1 MAINTENANCE BUILDING, 4 SUPPORT BUILDINGS, AND 1 TURNTABLE. THE YARD IS FILLED TO 5 PERCENT CAPACITY. SOUTH CENTRAL YARD IS 10 TRACKS WIDE AND CONTAINS A PASSENGER STATION, 5 STORAGE BUILDINGS, AND 10 SUPPORT BUILDINGS. THE YARD IS FILLED TO APPROXIMATELY 40 PERCENT CAPACITY.	[REDACTED]	384340N 1252450E	0380	[REDACTED]	17-F
[REDACTED] 25X1D	25X1A				
PYONGYANG RR CLF YD TAEDONGGANG ON THE SOUTH EDGE OF PYONGYANG ON THE SOUTH BANK OF THE TAEDONG-GANG (RIVER). YARD, AT LEAST 12 TRACKS WIDE WITH NO FACILITIES, IS FILLED TO APPROXIMATELY 10 PERCENT CAPACITY.	[REDACTED]	385904N 1254519E	0380	[REDACTED]	11-I
[REDACTED] 25X1D	25X1A				
PYONGSAN RAILROAD YARDS ON SOUTH EDGE OF SANSONG-NI AND 8 NM NE OF NUCHON-NI. CLASSIFICATION YARD CONTAINS AT LEAST 5 TRACKS. OBLIQUITY AND GROUND RESOLUTION LIMIT INTERPRETATION.	[REDACTED]	381940N 1262400E	0380	[REDACTED]	36-H
[REDACTED] 25X1D	25X1A				
PYONGGANG RAILROAD YARDS IMMEDIATELY WEST OF PYONGGANG, YARD IS 2 TRACKS WIDE AND CONTAINS APPROXIMATELY 21 STORAGE/REPAIR BUILDINGS.	[REDACTED]	382431N 1271728E	0380	[REDACTED]	26-E1
[REDACTED] 25X1D	25X1A				
POKKYE-RI RAILROAD YARDS AND SHOPS ON THE SW EDGE OF POKKYE-RI. FACILITIES CONSIST OF A MARSHALLING YARD WITH 5 TRACKS, 1 SMALL PROBABLE PASSENGER STATION, A REPAIR YARD WITH 6 DEAD END TRACKS, 1 TURNTABLE, 1 ENGINE REPAIR BUILDING, 2 CAR REPAIR BUILDINGS, 1 WATER TOWER, AND	[REDACTED]	382615N 1271551E	0380	[REDACTED] 25X1A	26-D9

TARGET	COORDINATES	WAC	TARGET NUMBERS	
			BE	NPIC
NUMEROUS SHOPS/SUPPORT BUILDINGS. ACTIVITY -- 7 PIECES OF ROLLING STOCK, [REDACTED] 25X1D [REDACTED] 25X1A			25X1A	
PYONGYANG RR STN + YARDS MAIN IN THE SOUTH CENTRAL PORTION OF PYONGYANG. AREA CONSISTS OF A RAIL CLASSIFICATION YARD AND REPAIR SHOPS. THE CLASSIFICATION YARD IS AT LEAST 13 TRACKS WIDE AND CONTAINS A PASSENGER TERMINAL, 3 PASSENGER LOADING PLATFORMS, A TURNING WYE, A WATER TOWER, 1 LARGE STORAGE BUILDING, AND 3 SUPPORT BUILDINGS. THE YARD IS FILLED TO APPROXIMATELY 10 PERCENT CAPACITY. THE REPAIR SHOPS HAVE APPROXIMATELY 15 TRACKS AND CONTAIN 2 LONG AND 1 FIVE-BAY REPAIR BUILDING, 2 SHOP BUILDINGS, 1 WATER TOWER, AND 7 SUPPORT BUILDINGS. [REDACTED] 25X1D [REDACTED] 25X1A	390010N 1254415E	0380	[REDACTED]	11-A1
PYONGYANG RR CLF YARDS SOPYONGYANG ON THE NW EDGE OF PYONGYANG. AREA CONSISTS OF A CLASSIFICATION YARD AND REPAIR AND MANUFACTURING FACILITIES. THE CLASSIFICATION YARD IS AT LEAST 13 TRACKS WIDE WITH NO FACILITIES. THE YARD IS FILLED TO APPROXIMATELY 20 PERCENT CAPACITY. THE REPAIR AND MANUFACTURING FACILITIES HAVE APPROXIMATELY 20 TRACKS AND CONTAIN 3 LARGE FABRICATION BUILDINGS, 2 SHOP BUILDINGS, A ROUNDHOUSE, A WATER TOWER, AND 23 SUPPORT BUILDINGS. THE YARDS ARE FILLED TO APPROXIMATELY 30 PERCENT CAPACITY. [REDACTED] 25X1D [REDACTED] 25X1A	390305N 1254342E	0380	[REDACTED]	11-B1
PYONGYANG RR CLF YARD SOPO 5.5 NM NORTH OF PYONGYANG. YARD IS AT LEAST 7 TRACKS WIDE WITH NO FACILITIES AND IS FILLED TO APPROXIMATELY 10 PERCENT CAPACITY. [REDACTED] 25X1D [REDACTED] 25X1A	390515N 1254410E	0380	[REDACTED]	11-A2

TARGET	COORDINATES	WAC	TARGET NUMBERS	
			RF	NPIC
<p>SINOPA RR STATION + YARD 5.3 NM SSE OF SUKCHON. CLASSIFICATION YARD CONSISTS OF AT LEAST 7 TRACKS, A PASSENGER STATION, 6 SUPPORT BUILDINGS, OPEN STORAGE AREAS, 2 FREIGHT WAREHOUSES, AND 2 RAIL SPURS (1, AT THE SE END OF THE YARD, CONTAINS A CAR REPAIR BUILDING, A TRANSFORMER YARD AND 1 SUPPORT BUILDING, THE OTHER, AT THE NORTH END OF THE YARD, CONTAINS 2 TRACKS UNDER CONSTRUCTION, A LARGE WAREHOUSE-TYPE BUILDING, A SMALL C-SHAPED BUILDING, AND NUMEROUS OTHER BUILDINGS. CONSTRUCTION ACTIVITY IS OBSERVED THROUGHOUT THE AREA). ACTIVITY -- 37 PIECES OF ROLLING STOCK, 3 CARGO TRUCKS, AND 2 CRANE SHOVELS.</p> <p>[REDACTED] 25X1D</p>	391928N 1253908E	0380	25X1A	108-A3
<p>HYOPHUNG-NI RAILROAD YARDS IN HYOPHUNG-NI. CLASSIFICATION YARD CONSISTS OF 10 TRACKS, A PASSENGER STATION, AND 6 STORAGE/REPAIR BUILDINGS. ACTIVITY -- 15 PIECES OF ROLLING STOCK.</p> <p>[REDACTED] 25X1D</p>	392940N 1253550E	0380	[REDACTED]	12-K
<p>SINANJU RAILROAD YARDS ON THE WEST EDGE OF SINANJU. CLASSIFICATION YARD IS AT LEAST 13 TRACKS WIDE AND CONTAINS A PASSENGER STATION, A TURNTABLE, AND SEVERAL STORAGE/SUPPORT BUILDINGS. THE YARD IS FILLED TO APPROXIMATELY 10 PERCENT CAPACITY.</p> <p>[REDACTED] 25X1D</p>	393554N 1253618E	0380	[REDACTED]	12-61
<p>CHONGJU RR YARDS AND SHOPS ON THE SOUTHERN EDGE OF CHONGJU. INSTALLATION CONSISTS OF A CLASSIFICATION YARD APPROXIMATELY 10 TRACKS WIDE, ENGINE AND CAR REPAIR SHOPS, A PASSENGER STATION, AND SEVERAL STORAGE/SUPPORT BUILDINGS. ACTIVITY -- APPROXIMATELY 50 PIECES OF ROLLING STOCK.</p> <p>[REDACTED] 25X1D</p>	394105N 1251250E	0380	[REDACTED]	38-F

NPIC/R-63/68

TARGET	25X1A	COORDINATES	WAC	TARGET NUMBERS	
				BE	NPIC
KUNU-RI RAILROAD YARDS ON THE WEST SIDE OF KAECHON. CLASSIFICATION YARD CONSISTS OF AT LEAST 16 TRACKS AND 2 SIDINGS (ONE CONTAINING CAR REPAIR FACILITIES, A PROBABLE FOUNDRY, AND A TURNABLE AT THE END OF THE SIDING). OTHER FACILITIES INCLUDE A PASSENGER STATION, AN OPEN STORAGE AREA, A LARGE WAREHOUSE-TYPE BUILDING, AND NUMEROUS SHOPS AND STORAGE/SUPPORT BUILDINGS. ACTIVITY -- 7 LOCOMOTIVES AND APPROXIMATELY 170 PIECES OF ROLLING STOCK. [REDACTED] 25X1D	[REDACTED]	394159N 1255321E	0380	[REDACTED]	40-A
KOWON RAILROAD CLASSIFICATION YARDS ON THE EAST EDGE OF KOWON. CLASSIFICATION YARD CONSISTS OF 16 TRACKS, A PASSENGER STATION WITH CROSSOVER AND LOADING PLATFORM, AND AT LEAST 10 SUPPORT BUILDINGS. THE YARD IS FILLED TO APPROXIMATELY 40 PERCENT CAPACITY. [REDACTED] 25X1D	[REDACTED]	392625N 1271503E	0360	[REDACTED]	37-0
HAMHUNG RAILROAD YARDS IN THE SE PORTION OF HAMHUNG. FACILITIES INCLUDE A 16-TRACK CLASSIFICATION YARD, 2 HOLDING YARDS WITH WAREHOUSE AND TRANSSHIPMENT FACILITIES, A CAR REPAIR YARD AND SHOPS, AN ENGINE MAINTENANCE FACILITY, A TERMINAL BUILDING, AND A LARGE TURNING WYE. OB -- APPROXIMATELY 300 PIECES OF ROLLING STOCK. [REDACTED] 25X1D	[REDACTED]	395430N 1273258E	0380	25X1A	20-B1

TARGET	COORDINATES	WAC	TARGET NUMBERS	
			BE	NPIC
--PORTS AND HARBORS--				
YONGDANGPO PORT FACILITIES IN YONGDANGPO. FACILITIES INCLUDE 2 RAIL-SERVED QUAYS, 4 TRANSIT SHEDS, AN OPEN COAL STORAGE AREA, AND SEVERAL SMALL BUILDINGS. [REDACTED] 25X1D	375935N 1254155E	0380	25X1A	19-B
SOHAE-RI PORT FACILITY 12.5 NM SW OF NAMPO PORT COMPLEX. FACILITIES INCLUDE 4 QUAYS BEING BACK-FILLED WITH MATERIAL TAKEN FROM ADJACENT HILLSIDES, APPROXIMATELY 15 SUPPORT BUILDINGS, AND AN INCOMPLETE RAIL LINE LEADING TO THE KUMSAN-NI MINING ACTIVITY. [REDACTED] 25X1D	383950N 1250800E	0380	[REDACTED]	121
NAMPO PORT FACILITIES ON THE NAMPO WATERFRONT ALONG THE TAEDONG-GANG (RIVER). FACILITIES INCLUDE THE MAIN BERTHING FACILITIES LOCATED AROUND A BASIN WITH 2 QUAYED AREAS, ONE HAS 3 TRANSIT SHEDS AND THE OTHER IS A RAIL-SERVED, COAL LOADING FACILITY. THERE ARE 2 ADDITIONAL BULK-HANDLING FACILITIES ADJACENT TO THE MAIN PORT AREA. ONE IS A COAL LOADING FACILITY WITH 2 LOADING PIERS AND THE OTHER IS FOR DRY BULK CARGO WITH 2 PROBABLY CONVEYOR-SERVED LOADING PIERS. THERE ARE ALSO 4 SMALL SHIPYARDS AND A NAVAL BASE WITHIN THE PORT COMPLEX. VESSELS -- 4 DRY CARGO VESSELS, 1 DREDGE, AND NUMEROUS SMALL CRAFT AND FISHING BOATS. [REDACTED] 25X1D	384315N 1252420E	0380	[REDACTED]	17-D
KOSONG PORT FACILITIES AT CHANGJON FACING CHANGJON-MAN. FACILITIES INCLUDE 1 QUAY (SHARED JOINTLY WITH THE NAVAL FACILITY) AND 6 SMALL FINGER PIERS. A PROBABLE FISH PROCESSING FACTORY WITH TWO 3-BAY BUILDINGS AND SEVERAL SUPPORT BUILDINGS IS LOCATED ADJACENT TO THE	384409N 1281137E	0380	[REDACTED]	67-B1

NO FOREIGN DISSEM

NPIC/R-63/68

TARGET	COORDINATES	WAC	TARGET NUMBERS	
			BE	NPIC
DISMANTLED BUILDINGS, AND 9 SMALL SHEDS. THE AREA IS NO LONGER RAIL SERVED AND APPEARS ABANDONED. [REDACTED] 25X1D			25X1A	
SONGNIM POL STORAGE AREA NW 1 NM NW OF SONGNIM, RAIL-SERVED SECURED INSTALLATION CONSISTS OF 1 LARGE AND 2 MEDIUM CYLINDRICAL TANKS, 30 HORIZONTAL TANKS SCATTERED THROUGHOUT THE AREA, A SECURED POL DRUM STORAGE AREA, AT LEAST 1 PUMPHOUSE, AND 15 STORAGE/SUPPORT BUILDINGS. [REDACTED] 25X1D	384520N 125355E	0380	[REDACTED]	101-A
PYONGYANG POL STORAGE AREA 5,5 NM NORTH OF PYONGYANG AND 7 NM SSE OF SUNAN-UP AIRFIELD [REDACTED] 25X1A	390540N 125432E	0380		11-T1
RAIL-SERVED POL STORAGE AREA CONSISTS OF AT LEAST 10 POL BUNKERS (EACH WITH APPROXIMATELY 10 HORIZONTAL POL TANKS) DISPERSED ALONG THE BASE OF A HILL AND 4 STORAGE/SUPPORT BUILDINGS NEXT TO THE RAIL LINE. [REDACTED] 25X1D				
KUJANG-UP POL STORAGE AREA 3,5 NM WEST OF KUJANG-UP, STORAGE AREA DISPERSED ALONG A VALLEY CONSISTS OF 2 EARTH-COVERED POL BUNKERS (EACH CONTAINING APPROXIMATELY 15 HORIZONTAL POL TANKS), 3 OPEN BUNKERS (2 COMPLETELY OCCUPIED, THE THIRD PARTIALLY OCCUPIED WITH POL TANKS), 2 BUNKERS UNDER CONSTRUCTION. [REDACTED] 25X1D	395130N 125570E	0380		75-B
YANGDOG-UP PROBABLE POL STORAGE AREA 4 NM SOUTH OF YANGDOG-UP, AREA CONTAINS APPROXIMATELY 60 PROBABLE HORIZONTAL POL STORAGE TANKS IN 7 GROUPS DISPERSED THROUGHOUT SEVERAL SMALL RAVINES. TWO SUPPORT BUILDINGS ARE IN THE AREA.	390920N 126402E	0380		43-G

~~SECRET~~
NO FOREIGN DISSEM

NPIC/R-63/68

25X1D	TARGET	COORDINATES	WAC	TARGET NUMBERS	
				BE	NPIC
	<p>PUKCHANG POL STORAGE AREA 6.2 NM SSW OF PUKCHANG. STORAGE AREA DISPERSED THROUGH SEVERAL RAVINES CONSISTS OF 6 POL BUNKERS (EACH WITH APPROXIMATELY 6 HORIZONTAL TANKS); APPROXIMATELY 90 HORIZONTAL POL TANKS (DISPERSED THROUGHOUT THE AREA IN GROUPS OF 5); 3 STORAGE BUILDINGS, AND 6 OTHER BUILDINGS.</p> <p>25X1D</p>	392940N 1261710E	0380		88-A
	<p>CHUNG-CHON POL STORAGE SOUTHWEST 3.8 NM SW OF PUKCHANG. INSTALLATION DISPERSED ALONG A RAVINE CONSISTS OF APPROXIMATELY 12 DISPERSED POL STORAGE BUNKERS, A PROBABLE ADMINISTRATION BUILDING, A PROBABLE MESSHALL, AND 20 OTHER BUILDINGS. OB -- 3 VEHICLES.</p> <p>25X1D</p>	393235N 1261710E	0380	25X1A	88
	<p>PUKCHANG POL STORAGE AREA 1 NM SE OF PUKCHANG. STORAGE AREA DISPERSED THROUGHOUT SEVERAL RAVINES CONSISTS OF 9 DISPERSED EXCAVATIONS CONTAINING APPROXIMATELY 138 HORIZONTAL POL TANKS, 13 UNOCCUPIED HORIZONTAL TANK EXCAVATIONS, 1 ADMINISTRATION BUILDING, AND 5 STORAGE/SUPPORT BUILDINGS. TEN BARRACKS/QUARTERS ARE LOCATED AT THE ENTRANCE TO THE VALLEY.</p> <p>25X1D</p>	393505N 1262120E	0380		88-B
	<p>CHANGHA-RI POL STORAGE AREA 2.5 NM ESE OF CHANGHA-RI. STORAGE AREA DISPERSED THROUGH A RAVINE CONSISTS OF AT LEAST 7 POL BUNKERS (EACH WITH APPROXIMATELY 6 HORIZONTAL POL TANKS); 2 POSSIBLE BUNKERS UNDER CONSTRUCTION; A POSSIBLE OPEN DRUM STORAGE AREA, 1 ADMINISTRATION BUILDING, 5 QUARTERS-TYPE BUILDINGS, AND APPROXIMATELY 10 STORAGE/SUPPORT BUILDINGS.</p>	394820N 1261420E	0380		47-A1

~~SECRET~~

25X1D	TARGET	COORDINATES	WAC	TARGET NUMBERS	
				BE	NPIC
	<p>[REDACTED]</p> <p>TOKCHON POL STORAGE AREA 3 NM NORTH OF TOKCHON. STORAGE AREA DISPERSED THROUGHOUT SEVERAL RAVINES CONSISTS OF A TOTAL OF APPROXIMATELY 31 DISPERSED POL BUNKERS AND 1 UNOCCUPIED EXCAVATION. OTHER FACILITIES IN ADJOINING RAVINES INCLUDE 35 BARRACKS/QUARTERS, 2 C-SHAPED ADMINISTRATION BUILDINGS, 24 STORAGE BUILDINGS, 6 WAREHOUSE-TYPE BUILDINGS, 2 SUPPORT BUILDINGS; APPROXIMATELY 30 STORAGE/SUPPORT BUILDINGS, AND 2 PROBABLE OPEN DRUM STORAGE AREAS. OB -- 2 VEHICLES AND 10 PROBABLE VEHICLES/PIECES OF EQUIPMENT.</p> <p>[REDACTED] 25X1D</p>	394630N 1261800E	0380		47-A2
	<p>WONSAN POL STORAGE SOUTH ON THE SE EDGE OF WONSAN, 2.5 NM SOUTH OF WONSAN AIRFIELD. INSTALLATION CONSISTS OF 2 AREAS CONNECTED BY ROAD AND A PROBABLE PIPELINE. AREA A -- 2 LARGE EARTH-COVERED PUG POL TANKS AND 1 MEDIUM VERTICAL POL TANK. AREA B (JUST EAST OF AREA A) -- 2 SMALL VERTICAL PUG POL TANKS, 1 VENTED POL BUNKER, AND 3 SUPPORT BUILDINGS.</p> <p>[REDACTED] 25X1D</p>	390720N 1272840E	0380	25X1A	30-J
	<p>WONSAN POL STORAGE AREA ON THE EASTERN EDGE OF WONSAN, 1 NM SW OF WONSAN AIRFIELD. RAIL-SERVED AREA ON WATERFRONT CONTAINS 3 CYLINDRICAL POL STORAGE TANKS, 33 HORIZONTAL POL TANKS, OPEN DRUM STORAGE, A PUMPHOUSE, 5 SMALL SUPPORT BUILDINGS, AND PROBABLY ABANDONED FOOTINGS FOR 5 BUILDINGS. ACTIVITY -- 3 RAILROAD TANK CARS.</p> <p>[REDACTED] 25X1D</p>	390915N 1272800E	0380		30-K

TARGET	COORDINATES	WAC	TARGET NUMBERS	
			BE	NPIC
MUNCHON POL STORAGE AREA PUG 2.5 NM NW OF MUNCHON. AREA CONTAINS 2 EARTH-MOUNDED HORIZONTAL POL BUNKERS WITH VENTS, 3 HORIZONTAL TANK EXCAVATIONS (1 WITH 15 TANKS, 1 WITH 13 TANKS, 1 WITH 3 TANKS), AND 4 UNOCCUPIED TANK EXCAVATIONS. A SMALL SUPPORT AREA JUST EAST CONTAINS 3 BARRACKS AND 2 ADMINISTRATION BUILDINGS (1 L-SHAPED). [REDACTED] 25X1D	391815N 1271520E	0380	[REDACTED]	99-A
CHANGJIN STORAGE AREA [REDACTED] 25X1D	401700N 1271830E	0290	[REDACTED]	115-E
SAIN-NI STORAGE AREA 2.8 NM NNE OF SAIN-NI. RAIL-SERVED STORAGE AREA AT THE BASE OF A HILL CONSISTS OF 1 LARGE STORAGE BUILDING, 11 SMALLER STORAGE BUILDINGS, 1 PROBABLE ADMINISTRATION BUILDING, 1 PROBABLE VEHICLE/EQUIPMENT SHED, [REDACTED] AND APPROXIMATELY 10 STORAGE/SUPPORT BUILDINGS. [REDACTED] 25X1D	391708N 1255350E	0380	25X1A	70-A
SINANJU STORAGE AREAS 6.4 NM EAST OF SINANJU. TWO STORAGE AREAS IN ADJACENT VALLEYS CONSIST OF A TOTAL OF 18 STORAGE BUILDINGS, 1 ADMINISTRATION BUILDING, 8 STORAGE/SUPPORT BUILDINGS, AND AN OCCUPIED 6-GUN AAA SITE. OB -- 6 AAA PIECES AND 4 CARGO TRUCKS. [REDACTED] 25X1D	393510N 1254515E	0380	[REDACTED]	12-I
SINCHANG-NI BARRACKS AND STORAGE AREA 2.2 NM SSE OF SINCHANG-NI. INSTALLATION DISPERSED THROUGHOUT SEVERAL RAVINES CONSISTS OF 30 BARRACKS, 2 ADMINISTRATION BUILDINGS (1 C-SHAPED), 46 STORAGE BUILDINGS, 1 MESSHALL, 2 SUPPORT BUILDINGS, 4 VEHICLE SHEDS, A PARADE FIELD, AND NUMEROUS STORAGE/SUPPORT BUILDINGS.	3924//N 12608//E	0380	[REDACTED]	76-C

TARGET	COORDINATES	WAC	TARGET NUMBERS	
			BE	NPIC
OB -- 8 CARGO TRUCKS. [REDACTED] 25X1D				
KUJANG-UP STORAGE AREA 2 NM SE OF KUJANG-UP, WIDELY DISPERSED STORAGE AREA CONSISTS OF AT LEAST 70 STORAGE BUILDINGS SCATTERED THROUGHOUT NUMEROUS RAVINES, 2 ADMINISTRATION BUILDINGS, 2 ADMINISTRATION/SUPPORT BUILDINGS, 1 AUDITORIUM, 16 QUARTERS-TYPE BUILDINGS, AND NUMEROUS STORAGE/SUPPORT BUILDINGS. OB -- 7 VEHICLES AND 16 UNIDENTIFIED PIECES OF EQUIPMENT. [REDACTED] 25X1D	3951//N 12603//E	0380		75
KOWON STORAGE AREA [REDACTED] 25X1D	393050N 1271100E	0380	25X1A	37-B
--URBAN COMPLEXES-- [REDACTED] 25X1A				
ONGJIN COMPLEX SMALL RAIL-SERVED RESIDENTIAL COMPLEX, LESS THAN 1 SQ MI IN AREA, CONTAINS A SMALL CLASSIFICATION YARD ON THE NE EDGE AND PROBABLE LIGHT INDUSTRIES ON THE NORTH AND WEST CENTRAL EDGES. OBLIQUITY LIMITS INTERPRETATION. [REDACTED] 25X1D	375550N 1252151E	0380		25-D
YONAN COMPLEX [REDACTED] 25X1A PRIMARILY RESIDENTIAL COMPLEX, APPROXIMATELY 1 SQ MI IN AREA, CONTAINS A FEW MINOR LIGHT INDUSTRIES AND MINOR RAIL FACILITIES ALONG THE SOUTHERN EDGE. [REDACTED] 25X1D	375418N 1260948E	0380		61-B
KAESONG COMPLEX [REDACTED] 25X1A COMPLEX, APPROXIMATELY 4 SQ MI IN AREA, IS PRIMARILY RESIDENTIAL AND COMMERCIAL WITH SEVERAL LIGHT INDUSTRIES AND A CLASSIFICATION YARD (APPROXIMATELY	375810N 1263322E	0380		35

NPIC/R-63/68

TARGET	COORDINATES	WAC	TARGET NUMBERS	
			BE	NPIC
5 TRACKS WIDE), WHICH APPEARS FILLED TO APPROXIMATELY 15 PERCENT CAPACITY. THE KAESONG RADIO BROADCAST STATION 2 IS 1 NM NE. [REDACTED] 25X1D			25X1A	
HAEJU COMPLEX COMPLEX, APPROXIMATELY 3.5 SQ MI IN AREA, CONTAINS NUMEROUS COMMERCIAL, RESIDENTIAL, AND GOVERNMENTAL BUILDINGS, AND A RAIL CLASSIFICATION YARD ON THE SOUTH CENTRAL EDGE OF THE CITY. RAIL FACILITIES INCLUDE A TURNTABLE, 2 CAR REPAIR BUILDINGS, A HEATING PLANT, AT LEAST 1 WATER TOWER, 1 ADMINISTRATION BUILDING, AND AT LEAST 5 SUPPORT BUILDINGS. ACTIVITY -- AT LEAST 10 PIECES OF ROLLING STOCK. [REDACTED] 25X1D [REDACTED] 25X1A	380220N 1254300E	0380	[REDACTED]	19-A
SARIWON COMPLEX PRIMARILY RESIDENTIAL COMPLEX, APPROXIMATELY 8 SQ MI IN AREA, CONTAINS RAIL YARDS, A FABRICATION INDUSTRY TO THE SE, SEVERAL SMALL INDUSTRIES, AND SEVERAL SMALL BARRACKS AREAS. APPROXIMATELY 30 TRUCKS AND 2 BUSES ARE OBSERVED. APPROXIMATELY 100 VEHICLES/PIECES OF EQUIPMENT ARE OBSERVED IN THE DEPOT ON THE NORTH EDGE OF TOWN AT 38-31-10N 125-45-40E. AN OCCUPIED 4-GUN AAA SITE IS 1 NM SOUTH AND A 4-GUN AAA SITE (3 POSITIONS OCCUPIED) IS ON THE NORTH EDGE OF TOWN. OB -- 7 AAA PIECES. [REDACTED] 25X1D [REDACTED] 25X1A	383015N 1254516E	0380	[REDACTED]	27-D
HWANJU COMPLEX PRIMARILY RESIDENTIAL COMPLEX, APPROXIMATELY 1 SQ MI IN AREA, CONTAINS A SMALL BARRACKS AREA AND A SMALL MILITARY AREA ON THE SOUTHERN EDGE. [REDACTED] 25X1D	383951N 1254623E	0380	[REDACTED]	15-A

TARGET	25X1A	COORDINATES	WAC	TARGET NUMBERS	
				BE	NPIC
NAMPO COMPLEX COMPLEX, APPROXIMATELY 3 SQ MI IN AREA, CONTAINS RAIL YARDS, PORT FACILITIES, A NAVAL BASE, A SMALL SHIPYARD, A COPPER AND ZINC PLANT, AND SEVERAL OTHER SMALL PROCESSING PLANTS. [REDACTED] 25X1D	[REDACTED] 25X1A	384350N 1252440E	0380	[REDACTED]	17
KOKSAN COMPLEX PRIMARILY RESIDENTIAL COMPLEX, APPROXIMATELY 1 SQ MI IN AREA, CONTAINS A MILITARY HEADQUARTERS AREA, 2 BARRACKS AREAS, AND A VEHICLE REPAIR DEPOT. [REDACTED] 25X1D	[REDACTED] 25X1A	384652N 1264005E	0380	[REDACTED]	49-C
KOSONG COMPLEX A PRIMARILY RESIDENTIAL COMPLEX, LESS THAN 1 SQ MI IN AREA, CONTAINS 7 LARGE MULTISTORY BUILDINGS, SEVERAL STORAGE BUILDINGS, OPEN STORAGE AREAS, AND NUMEROUS RESIDENTIAL DWELLINGS. NO NEW CONSTRUCTION OR CHANGES IN FACILITIES ARE OBSERVED. [REDACTED] 25X1D	[REDACTED] 25X1A	384420N 1281110E	0380	[REDACTED]	67-D
PYONGYANG COMPLEX COMPLEX, APPROXIMATELY 7 SQ MI IN AREA, CONTAINS A LARGE RESIDENTIAL AREA, SEVERAL BARRACKS AREAS, LARGE STORAGE AREAS, LIGHT INDUSTRIES, A RAIL NETWORK WITH 4 CLASSIFICATION AND 3 REPAIR YARDS, POL STORAGE, A THERMAL POWERPLANT, AND PYONGYANG AIRFIELD EAST [REDACTED] 25X1A	[REDACTED] 25X1D	390123N 1254550E	0380	[REDACTED]	11-A
SUNCHON COMPLEX COMPLEX, APPROXIMATELY 4 SQ MI IN AREA, CONSISTS OF SEVERAL SMALL INDUSTRIES, AN ACTIVE CHEMICAL FERTILIZER PLANT ON WEST SIDE OF RIVER, AND 2 ACTIVE CLASSIFICATION YARDS (1 WITH APPROXIMATELY 4 TRACKS ON THE EAST SIDE OF THE RIVER, THE OTHER, ON THE WEST SIDE OF THE RIVER, CONTAINS AT LEAST 12 TRACKS, A TURNTABLE, A PASSENGER STATION, AND NUMEROUS ASSOCIATED SHOPS AND	[REDACTED] 25X1A	392535N 1255618E	0380	[REDACTED] 25X1A	41

TARGET	COORDINATES	WAC	TARGET NUMBERS	
			BE	NPIC
SUPPORT BUILDINGS). LIGHT DEFENSE POSITIONS ARE OBSERVED THROUGHOUT THE AREA. ACTIVITY -- 44 PIECES OF ROLLING STOCK. [REDACTED] 25X1D [REDACTED] 25X1A			25X1A	
CHONGJU COMPLEX PRIMARILY RESIDENTIAL COMPLEX, APPROXIMATELY 3 SQ MI IN AREA, CONTAINS LIGHT INDUSTRY, A CLASSIFICATION YARD, AND SEVERAL STORAGE BUILDINGS. INDUSTRIAL ACTIVITY APPEARS TO BE LIGHT. [REDACTED] 25X1D	394122N 1251243E	0380	[REDACTED]	38
KAECHON COMPLEX PRIMARILY RESIDENTIAL COMPLEX CONTAINS A LARGE CLASSIFICATION YARD AND A FEW SMALL INDUSTRIES. MINING ACTIVITY IS OBSERVED THROUGHOUT THE AREA AND A FEW DEFENSE POSITIONS ARE ON THE OUTSKIRTS OF THE COMPLEX. [REDACTED] 25X1D [REDACTED] 25X1A	394158N 1255335E	0380	[REDACTED]	40
WONSAN COMPLEX INDUSTRIAL AND PORT COMPLEX, APPROXIMATELY 5 SQ MI IN AREA, CONTAINS SEVERAL LIGHT AND MEDIUM INDUSTRIES, RAILROAD YARDS AND SHOPS, A LOCOMOTIVE WORKS, PORT FACILITIES, SHIPYARDS, BOATYARDS, AND POL STORAGE. [REDACTED] 25X1D	390848N 1272648E	0380	[REDACTED]	30-B
KOWON COMPLEX COMPLEX, APPROXIMATELY 1 SQ MI IN AREA, CONTAINS NUMEROUS RESIDENTIAL, COMMERCIAL, AND INDUSTRIAL BUILDINGS, AND A CLASSIFICATION YARD AND SHOP. [REDACTED] 25X1D	392612N 1271450E	0380	[REDACTED]	37
HAMHUNG COMPLEX COMPLEX, APPROXIMATELY 7 SQ MI IN AREA, CONTAINS RAILROAD YARDS [REDACTED], A PETROLEUM PRODUCTS STORAGE AREA [REDACTED], 6 LIGHT FABRICATION INDUSTRIES, A GOVERNMENT CONTROL CENTER [REDACTED] 25X1A	395500N 1273245E	0380	[REDACTED]	20-B

25X1A	TARGET	COORDINATES	WAC	TARGET NUMBERS	
				BE	NPIC
	██████████ 2 BARRACKS AREAS, AND SEVERAL INSTITUTION-TYPE AREAS. ██████████ 25X1D				

~~SECRET~~
NO FOREIGN DISSEM

INDEX	PAGE
-NORTH KOREA-	
ANAK-UP BARRACKS AREA	20
ANAK-UP BARRACKS + STORAGE AREA	19
ANAK-UP STORAGE/MAINTENANCE AREA	20
ANBYON-UP ARMY BARRACKS WEST	68
ANHYOP ARMY BKS AND HQ 45TH INFANTRY DIV	32
CHAMJAE ARMY BARRACKS	52
CHANGDO-RI ARMY BARRACKS NORTH	48
CHANGDO-RI ARMY BARRACKS NORTHEAST	48
CHANGDO-RI ARMY BKS & HQ 2ND INF DIV	48
CHANGHA-RI POL STORAGE AREA	96
CHANGJIN STORAGE AREA	98
CHANGJIN-UP AIRFIELD	6
CHANGPO-RI ARMY BARRACKS SOUTH	30
CHANGPO-RI ARMY BARRACKS SOUTHEAST	37
CHANGYON SUSPECT COASTAL DEFENSES	77
CHANGYON-UP NF ORE PLT NAGYON-NOOONGJAGU	83
CHASAN AIRFIELD	9
CHIIHA-RI ARMY BARRACKS NORTHEAST 1	35
CHIIHA-RI ARMY BARRACKS NORTHEAST 3	36
CHIIHA-RI ARMY BARRACKS NORTHWEST	35
CHILCHON-DONG ARMY BARRACKS AND STORAGE	35
CHILCHON-DONG ARMY BARRACKS + STORAGE NE	36
CHILCHON-DONG ARMY SUPPLY DEPOT	73
CHIMU-DONG ARMY BARRACKS	31
CHIMU-DONG ARMY BARRACKS WEST	31
CHISU ARMY SUPPLY DEPOT	76
CHOMCHON-NI ARMY BARRACKS SOUTHEAST	45
CHOMDAE-GOL ARMY BARRACKS	47
CHOM-MAUL ARMY BARRACKS	25
CHONGDAN AIR WARNING RADAR FACILITY	78
CHONGDAN BARRACKS AND STORAGE AREA NW	19
CHONGJU ARMY BARRACKS AREA SOUTHWEST	63
CHONGJU COMPLEX	102
CHONGJU RR YARDS AND SHOPS	91

~~SECRET~~
NO FOREIGN DISSEM

~~SECRET~~
NO FOREIGN DISSEM

NPIC/R-63/68

INDEX	PAGE
CHONGUN-DONG ARMY BARRACKS	30
CHONG-DONG ARMY BARRACKS & TRAINING AREA	55
CHONNAE CEMENT PLANT	85
CHO-DO NAVAL FACILITY	14
CHUJA-DONG ARMY BARRACKS	39
CHUNG-DONG-NI ARMY BARRACKS	38
CHUNG-DONG-NI BARRACKS + STORAGE AREA NE	40
CHUNGHWHA-UP HQ 2ND ARMY GROUP	23
CHUNGSAN BARRACKS AREA	55
CHUNGSAN-UP MILITARY AREA	56
CHUNGSOHAK-TONG ARMY BKS AND STORAGE	29
CHUNG-CHON POL STORAGE SOUTHWEST	96
CHUUL-TONG ARMY BARRACKS AREAS	65
CHUYON-NI ARMY BARRACKS AND STORAGE AREA	34
HAEJU AMMUNITION AND EXPLOSIVES PLANT	82
HAEJU CEMENT COMPANY CHOSEN	82
HAEJU COMPLEX	100
HAEJU NAVAL BASE	14
HAEJU RADIO BROADCAST STATION	79
HAEJU SHIPYARD	80
HAGARU-RI HPP CHANGJIN-GANG 1	87
HAGARU-RI HPP CHANGJIN-GANG 2	87
HAGARU-RI HPP CHANGJIN-GANG 3	87
HAGARU-RI HPP CHANGJIN-GANG 4	87
HAGARU-RI ARMY BARRACKS EAST	45
HAGARU-RI ARMY BARRACKS NORTH-NORTHWEST	45
HAMHUNG ARMOR + STORAGE AREA	77
HAMHUNG COMPLEX	102
HAMHUNG RAILROAD YARDS	92
HANPO-RI BARRACKS AND STORAGE AREA	29
HANPO-RI BARRACKS AND STORAGE AREA	29
HASO-RI ARMY BARRACKS	64
HASUHAN ARMY BARRACKS NORTH	43
HOEJON-DONG ARMY BARRACKS NORTH	51
HOEJON-DONG ARMY BKS + HQ 47TH INF DIV	51
HOEYANG ARMY BARRACKS EAST	49

~~SECRET~~

INDEX	PAGE
HOEYANG HEADQUARTERS FIRST ARMY GROUP	49
HONGWON ARMY BARRACKS TUNAM-NI	17
HUNGNAM SAM SITE C22-2	5
HWACHON-NI ARMY BARRACKS	49
HWACHON-NI ARMY BARRACKS & STOR AREA EAST	49
HWAJIN-NI CD ARTILLERY SITE	77
HWAJIN-NI COASTAL DEFENSE SITE	78
HWAJIN-NI MILITARY AREA	57
HWANGJU AIRFIELD	6
HWANGJU MILITARY AREA	22
HWANGJU POL STORAGE AREA	94
HWANGJU RR STATION YARDS + SHOPS	88
HWANG-CHON ARMY SUPPLY DEPOT	76
HWANJU COMPLEX	100
HYONGJE-DONG ARMY BARRACKS SOUTHWEST	33
HYOPHUNG-NI MILITARY INSTALLATION	61
HYOPHUNG-NI RAILROAD YARDS	91
ICHON ARMY BARRACKS NORTH-NORTHEAST	33
ICHON ARMY BARRACKS SSW	33
ICHON ARMY BKS NE AND HQ 5TH INF DIV	33
ICHON ARMY ORDNANCE DEPOT EQUIPMENT	72
ICHON HEADQUARTERS INFANTRY CORPS	33
IGAN-DONG ARMY BARRACKS	44
IMGANG-NI ARMY BARRACKS	26
IMOKCHONG ARMY BARRACKS NW	33
KAECHON COMPLEX	102
KAESONG ARMY BARRACKS	19
KAESONG COMPLEX	99
KAESONG POL STORAGE AREA	94
KAESONG RADIO BROADCAST STATION 2	79
KAESONG STORAGE DEPOT NORTH-NORTHWEST	71
KAEWON-DONG ARMY BARRACKS	64
KAMDUN-NI ARMY BARRACKS	46
KANGDONG ARMY BARRACKS EAST	65
KANGSO HQ 3RD ARMY GROUP	24
KANGSO-UP STORAGE/MAINTENANCE AREA	74

INDEX	PAGE
KA-DO POSSIBLE RADAR FACILITIES	78
KIMHA-UP MILITARY AREA	38
KIYANG-NI BARRACKS AREA	24
KIYANG-NI TRACTOR + CONST MACH PLANT	84
KOAM-NI ARMY BARRACKS	38
KOAM-NI HQ 25TH INFANTRY BRIGADE	41
KOJO HYDRO POWERPLANT 1 CHUNGDAE-RI	86
KOKSAN ARMY BARRACKS & STORAGE AREA SSW	37
KOKSAN ARMY BARRACKS & STORAGE AREA SW	37
KOKSAN ARMY BKS + HQ 3RD MTRZD INF DIV	37
KOKSAN COMPLEX	101
KOKSAN MILITARY INSTALLATIONS	37
KOMAN-DONG ARMY BARRACKS & STORAGE AREA	61
KONSUGAE ARMY BARRACKS	47
KONG-GOL ARMY BARRACKS	32
KOSAN ARMY SUPPLY DEPOT	74
KOSAN BARRACKS AREA	50
KOSAN STORAGE AREA	74
KOSONG BARRACKS AREA	53
KOSONG COMPLEX	101
KOSONG NAVAL FACILITY	15
KOSONG PORT FACILITIES	93
KOUM-DONG BKS + STOR DPO HQ ARMY GP	32
KOWON COMPLEX	102
KOWON RAILROAD CLASSIFICATION YARDS	92
KOWON STORAGE AREA	99
KUHWA-RI STORAGE DEPOT NORTHEAST	27
KUJANG-UP POL STORAGE AREA	95
KUJANG-UP STORAGE AREA	99
KUJONG-DONG ARMY BARRACKS EAST	25
KUMAM-GOL ARMY BARRACKS + STOR AREA	18
KUMCHON ARMY BARRACKS	59
KUMCHON ARMY BKS + STOR AREA EAST	27
KUMGANG ARMY BARRACKS NORTH	49
KUMGANG ARMY BARRACKS & HQ IV INF CORPS E	53
KUMGANG BARRACKS AREA	53

INDEX	PAGE
KUMGANG BARRACKS + STORAGE AREA	74
KUMSONG BARRACKS AREA	42
KUNDONG-NI ARMY BARRACKS	64
KUNNO-RI ARMY BARRACKS + HQ INF BDE	46
KUNU-RI RAILROAD YARDS	92
KUUM-NI ARMY BARRACKS NORTH	22
KUUM-NI ARMY BARRACKS & STOR AREA	50
KUYONG-NI MILITARY CAMP	18
KWANGYANG-NI NAVAL FACILITY	15
KWANG-GOL ARMY BARRACKS	28
KWANTO ARMY BARRACKS	35
MAKTAE-RI ARMY BKS AND STORAGE AHEA	34
MASAN-NI ARMY BARRACKS A HQ 12TH INF DIV	43
MASAN-NI BARRACKS NORTH	21
MASAN-NI CEMENT PLANTS	63
MASAN-NI RAIL YARD	88
MAYON-NI ARMY BARRACKS	43
MAYU-DONG STORAGE DEPOT	72
MUNCHON NAVAL BASE WONSAN	15
MUNCHON NON-FERROUS METALS PLANT	86
MUNCHON POL STORAGE AREA PUG	98
MURUNG-DONG ARMY BARRACKS EAST	32
NAMAE-RI ARMY BARRACKS	41
NANGUNG-NI/SANUM-DONG ARMY BARRACKS	56
NAMPO COMMUNICATIONS EQUIPMENT PLANT	84
NAMPO COMPLEX	101
NAMPO CRUISE MISSILE LAUNCH SITE	6
NAMPO CRUISE MISSILE LAUNCH SITE 1	5
NAMPO NAVAL BASE	14
NAMPO POL STORAGE EAST	94
NAMPO PORT FACILITIES	93
NAMPO RR STN YARDS AND SHOPS	89
NAMPO SAM SITE B30-2	2
NAMPO SAM SITE C24-2	1
NAMPO SHIPYARD	81
NANGHA-RI MILITARY INSTALLATION	44

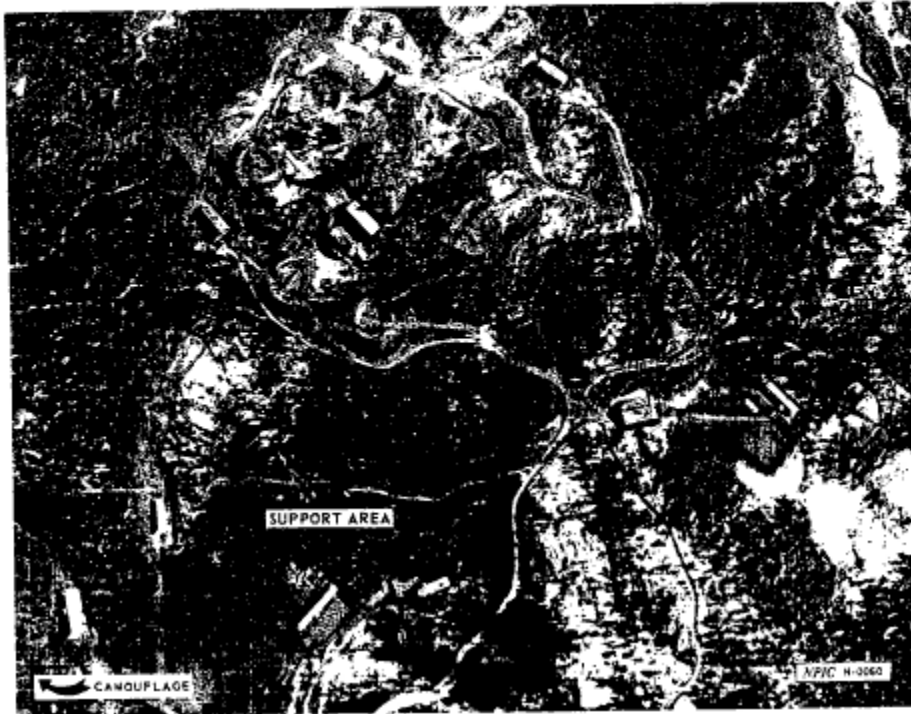
INDEX	PAGE
MUCHON-NI MILITARY AREA	28
NUNG-DONG MILITARY AREA	19
OEDAEBONG ARMY BARRACKS WEST	53
OGUN-NI ARMY BARRACKS	17
OGYE-RI ARMY BKS/STOR AND HQ 7TH INF DIV	69
OGYE-RI MILITARY AREA SE	69
ONCHON-UP AIRFIELD	7
ONGJIN COMPLEX	99
ONGJIN ORE CONCENTRATION PLANT	82
ONJONG-NI ARMY BARRACKS	67
ORIP0 ARMY BARRACKS AREA NORTH-NORTHWEST	36
ORO BARRACKS AREA	70
ORYUGAE ARMY BARRACKS NE	65
OUSIL ARMY BARRACKS	50
PAECHON-UP MILITARY AREA	18
PAECHON-UP MOTOR VEHICLE REPAIR DEPOT	71
PIPA-GOT PROBABLE NAVAL DOCKYARD	80
POKKYE-RI ARMY BARRACKS EAST SONGMOL	44
POKKYE-RI MILITARY AREA	44
POKKYE-RI RAILROAD YARDS AND SHOPS	89
POMBUK SAN 4TH INFANTRY DIVISION	48
POMBUNG-NI ARMY BKS + HQ 4TH INF DIV	48
PUKCHANG POL STORAGE AREA	96
PUKCHANG POL STORAGE AREA	96
PUKCHANG-NI AIRFIELD	11
PUKCHANG-NI MILITARY AREA	62
PUKCHANG-NI MILITARY INSTALLATION	62
PYONGGANG RAILROAD YARDS	89
PYONGMA-DONG ARMY BARRACKS	26
PYONGSAN ARMY BKS + STORAGE DEPOT EAST	31
PYONGSAN BARRACKS/STORAGE SOHWA-DONG	32
PYONGSAN MILITARY BARRACKS AREA	31
PYONGSAN RAILROAD YARDS	89
PYONGYANG AIR WARNING RADAR FACILITY	78
PYONGYANG AIRBORNE TRAINING SCHOOL	53
PYONGYANG AIRFIELD EAST	8

	INDEX	PAGE
	PYONGYANG AIRFIELD MAIN	8
	PYONGYANG ARMY BARRACKS	56
	PYONGYANG ARMY BARRACKS AND STORAGE WEST	54
	PYONGYANG ARMY BKS & STORAGE AREA EAST	54
25X1D	PYONGYANG COMPLEX	101
	PYONGYANG MILITARY AREA	55
	PYONGYANG MILITARY AREA	76
	PYONGYANG ORD DPO + AMMO LOG PLT N SAE-RI	75
	PYONGYANG ORDNANCE DEPOT N TONGPO-RI	75
	PYONGYANG POL STORAGE AREA	95
	PYONGYANG PROB VEH MAINT AREA	24
	PYONGYANG RADIO STATION 1 INTL	79
	PYONGYANG RR CLF YARD SOPO	90
	PYONGYANG RR CLF YARDS SOPYONGYANG	90
	PYONGYANG RR CLF YO TAEDONGGANG	89
	PYONGYANG RR STN + YARDS MAIN	90
	PYONGYANG SAM SITE B17-2	1
	PYONGYANG SAM SITE B23-2	2
	PYONGYANG SAM SITE C05-2	4
	PYONGYANG SAM SITE C12-2	3
	PYONGYANG SAM SITE C29-2	4
	PYONGYANG SAM SITE C33-2	4
	PYONGYANG SAM SUPPORT FACILITY	3
	PYONGYANG STEEL PLANT KANGSON	85
	PYONGYANG STORAGE AREA	71
	PYONG-NI AIRFIELD	10
	SAAMCHAM AIRFIELD	11
	SAE-GOL ARMY BARRACKS AND STORAGE AREA	64
	SAGON-NI NAVAL FACILITY	13
	SAIN-NI ARMY BARRACKS AND STORAGE	58
	SAIN-NI ARMY BARRACKS + STORAGE AREA SE	58
	SAIN-NI FABRICATION PLANT	85
	SAIN-NI STORAGE AREA	98
	SAIRWON ARMY BARRACKS SOUTH	40
	SAIRWON ARMY BARRACKS SOUTHWEST	42

INDEX	PAGE
SAIRWON BARRACKS AREA	42
SAIRWON HQ 46TH INFANTRY DIVISION	42
SANGOK-TONG MILITARY INSTALLATION	30
SANGORI ARMY BARRACKS AND STORAGE AREA	34
SANGYE-RI ARMY STORAGE AREA	77
SAMJONG-NI MILITARY AREAS	57
SAMPO ARMY BARRACKS	47
SANGCHONGSONG ARMY BARRACKS	50
SANGCHONGSONG ARMY BARRACKS NORTH	51
SANGCHONGSONG ARMY BARRACKS SOUTH	50
SANGIRI ARMY BARRACKS	65
SANGJOK-TONG ARMY BARRACKS WEST	46
SANGJOK-TONG ARMY BKS + HQ 5TH AG	46
SANGPAL-LI ARMY BARRACKS	60
SANGSAN-NI MILITARY AREA	40
SANGSIMPO ARMY BARRACKS	40
SANGSONG-NI ARMY BARRACKS NNW	65
SANGSO-RI ARMY BARRACKS AND STORAGE AREA	63
SANGTAN-DONG ARMY STOR DPO + BKS WEST	72
SANUM-NI ARMY BARRACKS NE	58
SARIWON ARMY BARRACKS NORTH-NORTHEAST	21
SARIWON BARRACKS AREA	23
SARIWON BKS AND STORAGE AREA	22
SARIWON COMPLEX	100
SARIWON HQ 27TH MTRZD INF DIV	21
SARIWON MILITARY INSTALLATION	22
SARIWON MOTOR POOL	20
SARIWON RAILROAD YARDS	88
SARIWON SAN SITE A21-2	1
SARIWON SAN SITE C10-2	3
SEPO-UP MILITARY INSTALLATIONS	48
SINANJU ARMY BARRACKS AND STORAGE AREA	62
SINANJU ARMY BARRACKS SOUTH	62
SINANJU MILITARY BARRACKS SOUTH-SOUTHEAST	61
SINANJU PROBABLE VEHICLE REPAIR FACILITY	86
SINANJU RAILROAD YARDS	91


INDEX	PAGE
SINANJU STORAGE AREAS	96
SINANSANG-NI ARMY BARRACKS	49
SINCHANG-NI AMMUNITION STORAGE DEPOT	77
SINCHANG-NI BARRACKS AND STORAGE AREA	98
SINCHON-UP RADIO STATION	79
SINGYE ARMY BARRACKS SOUTH	33
SINHUNG HYDRO POWERPLANT PUJON-GANG 1	87
SINJONG-NI ARMY BARRACKS AND STORAGE AREA	64
SINDPA RR STATION + YARD	91
SINO-RI ARMY BARRACKS + STORAGE AREA	63
SINPO SAM SITE A09-2	1
SIRUME ARMY BARRACKS	23
SOHAE-RI PORT FACILITY	93
SOKCHONG-DONG ARMY BKS & STORAGE AREA	36
SOKCHON-NI ARMY BARRACKS KWAN-GOL	31
SOKCHON-NI BKS/STOR & HQ 9TH INFANTRY DIV	29
SOKKOL-SANGDAN ARMY BARRACKS AREA	64
SOKSADONG-NI ARMY BARRACKS HOEJON-DONG	51
SONGCHON ARMY BARRACKS AREA EAST	66
SONGCHON ARMY BARRACKS AREA WEST	67
SONGHUNG-NI ARMY BARRACKS AREA	70
SONGJONG ARMY BARRACKS	41
SONGJONG MILITARY AREA	40
SONGJONG-DONG ARMY BKS + STORAGE AREA	19
SONGJON-PANDO NVB + MSL SUPPORT FAC	16
SONGNIM IRON + STEEL PLANT HWANGHAE	84
SONGNIM POL STORAGE AREA NW	95
SONGNIM STORAGE AREA	23
SONG-DONG ARMY BARRACKS	45
SOSO-RI ARMY BARRACKS AREA	64
SOSUPO ARMY BARRACKS SOUTH	38
SOWON-DONG BARRACKS & HQ 8TH INFANTRY DIV	25
SUGAE-GOL MILITARY INSTALLATION	47
SUHANG ARMY BARRACKS	43
SUKCHON MILITARY AREA	58
SUNAN AIRFIELD	9

INDEX	PAGE
SUNAN ARMY OCS FIRST COMBINED	57
SUNAN MILITARY AREA	56
SUNAN-UP AIRFIELD	9
SUNCHON AIR WARNING RADAR FACILITY	79
SUNCHON COMPLEX	101
SUNCHON MILITARY AREA	59
SUNGAM-NI ARMY BARRACKS + STORAGE AREA	52
SUNGHO-DONG STORAGE AREA	73
TAEAN-NODONGJAGU ELECTRICAL EQUIP PLANT	84
TAECHON AIRFIELD	12
TAECHON-DONG MILITARY CAMP	52
TAEPYONG-NI PROBABLE MILITARY AREA	68
TOGOL ARMY BARRACKS	26
TOKCHON MOTOR VEHICLE PLANT	86
TOKCHON POL STORAGE AREA	97
TOKSAN-DONG ARMY BARRACKS NORTHWEST	27
TOSAN-UP STORAGE AREA	72
TOSONG-NI RAILROAD YARDS	88
TOSONG-NI STORAGE AREA	71
TURIBONG MILITARY STORAGE AREA	26
UNSAN ARMY BARRACKS SOUTH	67
UNURI-YANGJI ARMY STORAGE AREA	66
NA-DONG ARMY BKS + HQ 15 INF DIV	28
WOLBONG-NI ARMY BARRACKS	39
WONHYON-DONG ARMY BARRACKS	29
WONSAN AIRFIELD	12
WONSAN ARMY BARRACKS	69
WONSAN COMPLEX	102
WONSAN FISHING ASSN SHIP RPR YARD	82
WONSAN MILITARY AREA	68
WONSAN MILITARY AREA	69
WONSAN MILITARY BARRACKS AREAS	68
WONSAN NAVAL FACILITY	15
WONSAN POL STORAGE AREA	97
WONSAN POL STORAGE SOUTH	97
WONSAN PORT FACILITIES	94




PYONGYANG IAR SITE CT2-2, NORTH KOREA

~~SECRET~~



HAMPO CRUISE MISSILE LAUNCH SITE 7, NORTH KOREA.


~~SECRET~~




50 FAGOT/FRESCO
1 MAX/MODSE

NPIC L-4376

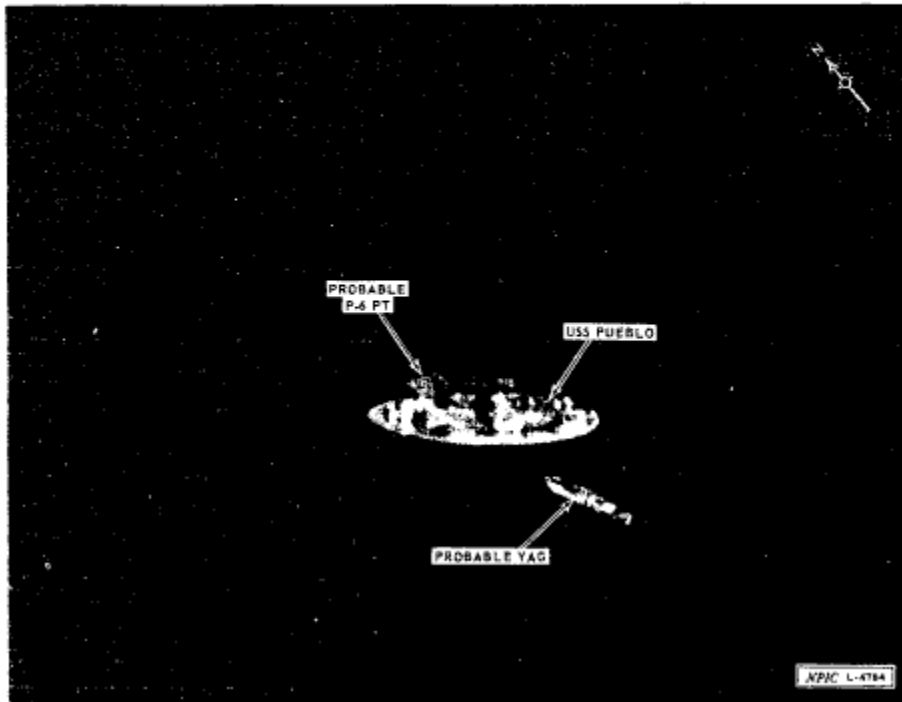
HWANGJU AIRFIELD, NORTH KOREA.



SUNAN-UP AIRFIELD, NORTH KOREA.



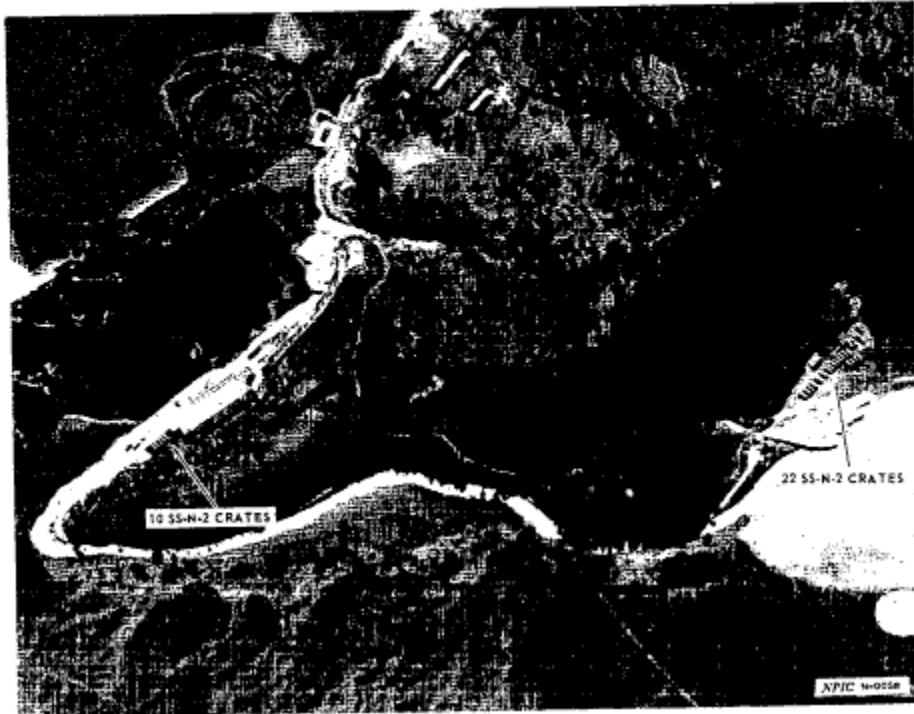
PUKCHANG-IN AIRFIELD, NORTH KOREA



THE U. S. S. PUEBLO AT WUJONG NAVAL BASE WONSAN, NORTH KOREA




WUNCHON NAVAL BASE WONSAN, NORTH KOREA

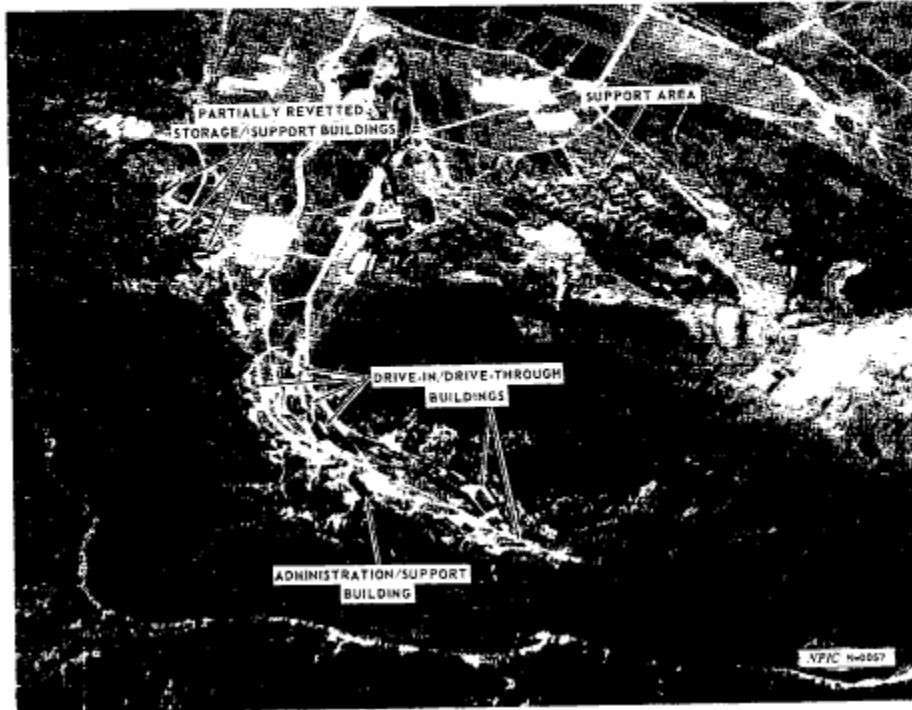


STYX CRATES IN MISSILE STORAGE AREA, SONGJON-PANDO NAVAL BASE AND MISSILE SUPPORT FACILITY, NORTH KOREA.

~~SECRET~~



SAR NOV 86/FAK1 INSTALLATION, NORTH KOREA



KANGSO-UP STORAGE MAINTENANCE AREA, NORTH KOREA

Approved For Release 2000/06/30 : CIA-RDP78B04560A006200010055-0

~~SECRET~~
NO FOREIGN DISSEM

~~SECRET~~
NO FOREIGN DISSEM

Approved For Release 2000/06/30 : CIA-RDP78B04560A006200010055-0